


PARENT PARCEL: PLAT VOL. 104 PG. 81-86
CHILD PARCEL: STREET NAME CORRECTION
STARTING POINT: XXXXXX

18-03910-C

CERTIFICATE OF CORRECTION
~~COPOLA DRIVE~~
CUPOLA DRIVE
PLAT VOL. 104 PG. 81-86

CERTIFICATE OF CORRECTION

This is to certify that subsequent to the recording of Cornerstone Farms Subdivision No. 1 as recorded in Volume 104, Pages 81-86 of Lorain County Plat Records, the street name shown as "Copola Drive" dedicated by this plat has been corrected to "Cupola Drive".


Daniel P. Engle, P.S.
Registered Surveyor No. 8452
Engle & Associated
8327 Lucia Lane
North Ridgeville, Ohio 441039
216.235.4322




STATE OF OHIO
Cuyahoga COUNTY SS

Before me, a Notary Public in and for said County and State, did personally appear the above named Daniel P. Engle, who acknowledged that he did sign the following instrument and that the same is his free act and deed.

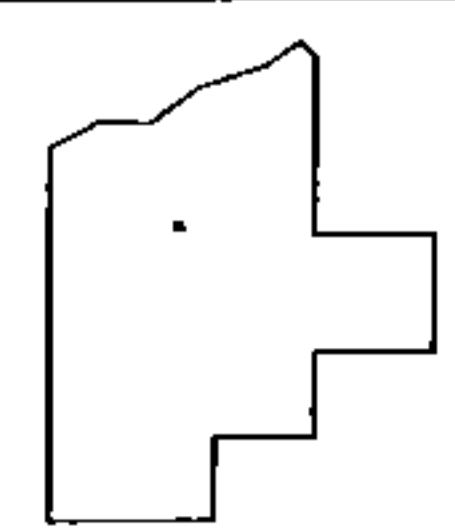
IN TESTIMONY WHEREOF, I have hereunto set my hand and official seal at North Ridgeville, Ohio, this 11 day of June, 2018




Notary Public

This instrument prepared by:
Daniel P. Engle

Legal description reviewed by YS
on 6/11/18 per ORC, Section 5713.00



SPLITS/DEEDS PROCESSED
LORAIN COUNTY TAX MAP DEPARTMENT
226 MIDDLE AVE. ELYRIA, OHIO

SURVEYED BY: DAN ENGLE
CLOSURE: NA
MAP PAGE(S): PV. 104 PG. 81-86
APPROVED BY: TJS DATE: 6/12/18
SCALE: 1"=100 PRIOR INST.: DV XXXX/XXX