PARENT PARCEL: 02-01-006-156-045
CHILD PARCEL: 02-01-006-156-050, -051
STARTING POINT:

15-03322-X



23RD ST.

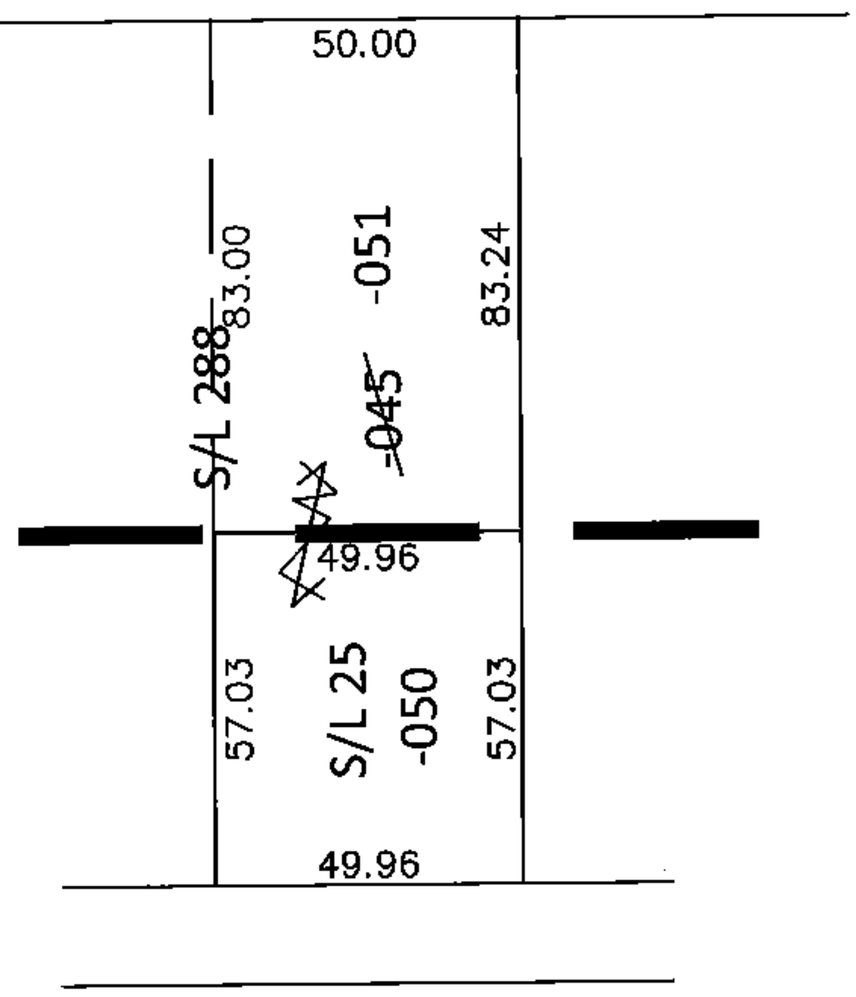

UNCOMBINATION

~~02-01-006-156-045~~
~~50 X ------~~

02-01-006-156-050
49.96 X 57.03

02-01-006-156-051
50 X 83.24

PER PRIOR DEEDS

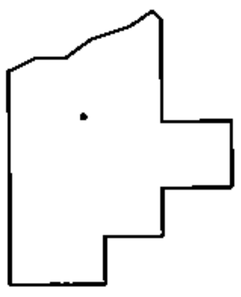

SPLITS/DEEDS PROCESSED

LORAIN COUNTY TAX MAP DEPARTMENT
226 MIDDLE AVE. ELYRIA, OHIO

SURVEYED BY: N/A
CLOSURE: N/A
MAP PAGE(S): 2-01-006-E
APPROVED BY: RRM DATE: 10-27-15
SCALE: 1"= 50' PRIOR INST.: 20140493866