


PARENT PARCEL: 09-00-086-110-013

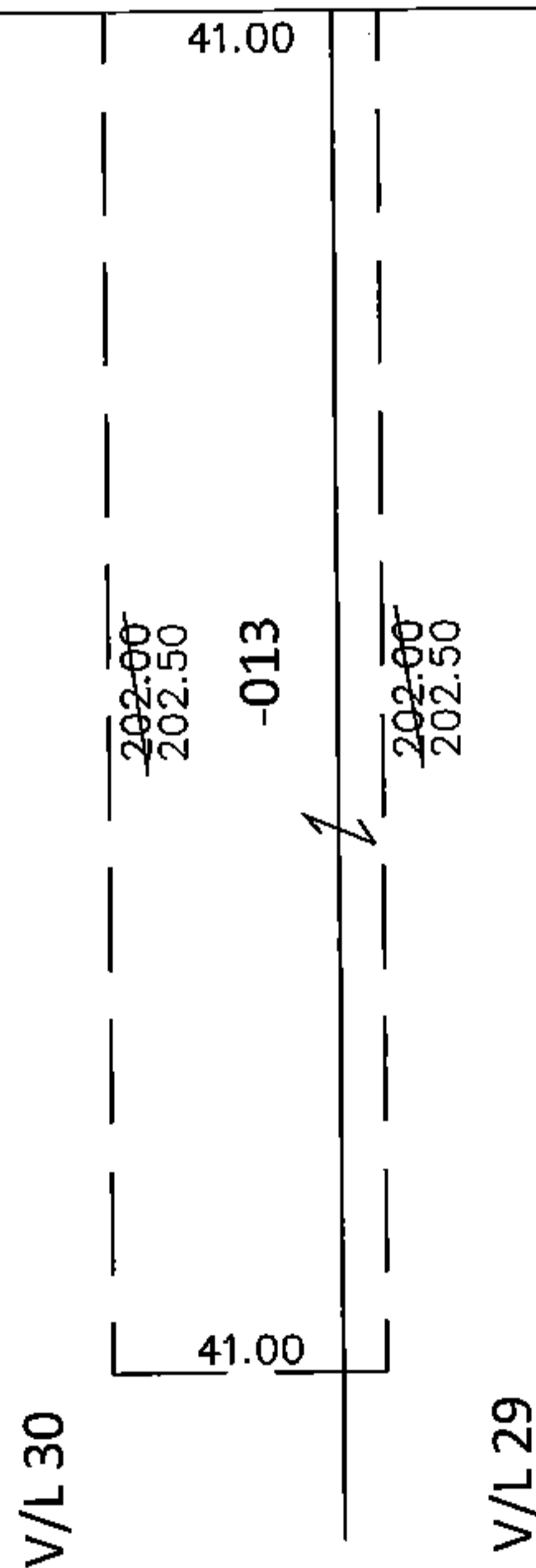
CHILD PARCEL: _____

STARTING POINT: NORTHWEST CORNER OF LAND CONVEYED TO JOHN D. MACLAURY (DV 264/332)

15-03320-X



E. COLLEGE ST.



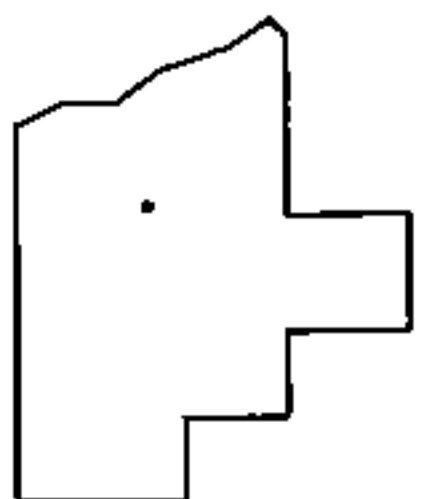
DEPTH CORRECTION

09-00-086-110-013

202.50

41 X 202

CORR. PER PRIOR DEEDS



SPLITS/DEEDS PROCESSED

LORAIN COUNTY TAX MAP DEPARTMENT
226 MIDDLE AVE. ELYRIA, OHIO

SURVEYED BY: N/A

CLOSURE: N/A

MAP PAGE(S): 9-00-086-A

APPROVED BY: RRM DATE: 10-28-15

SCALE: 1" = 50'

PRIOR INST.: _____