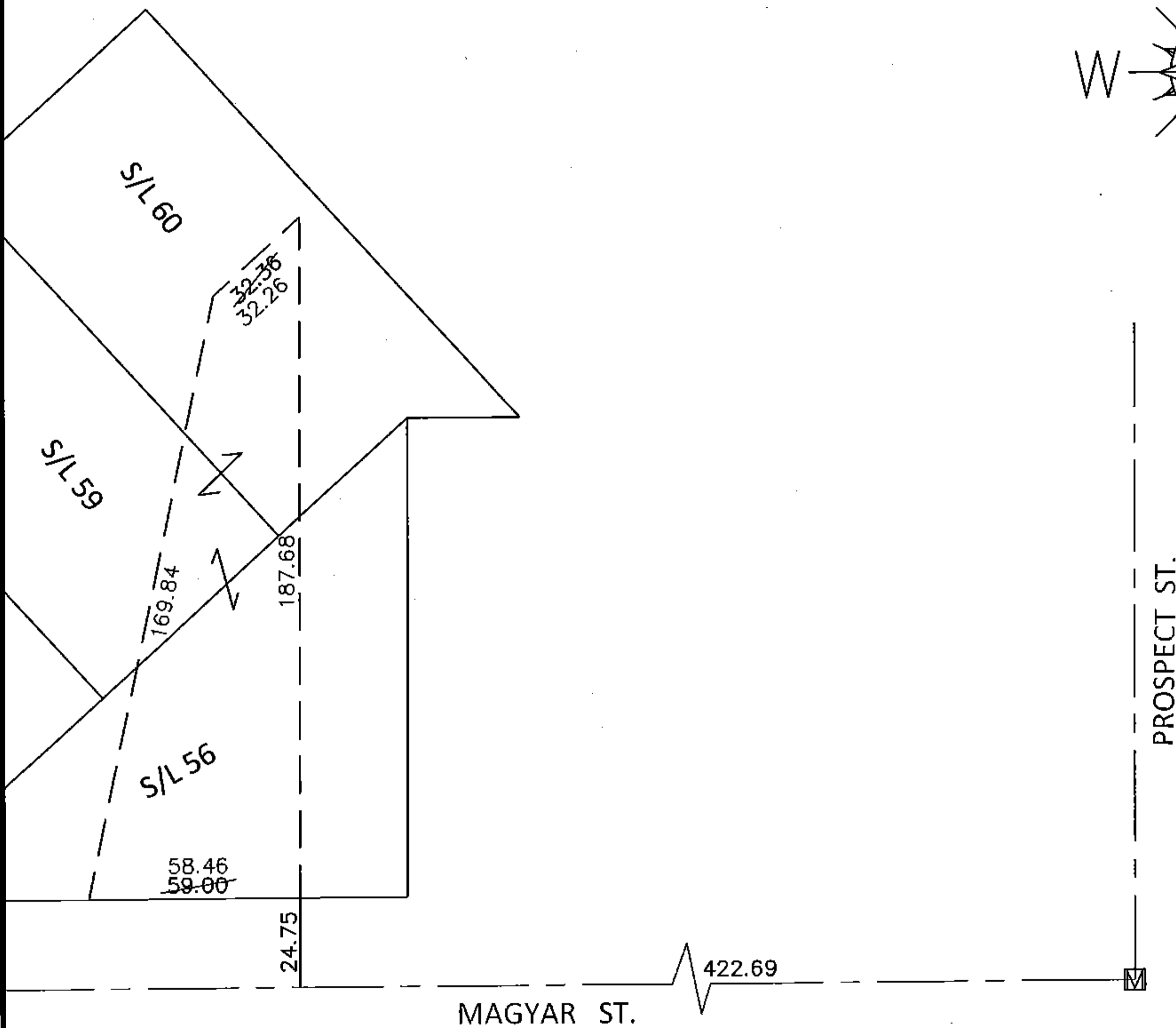
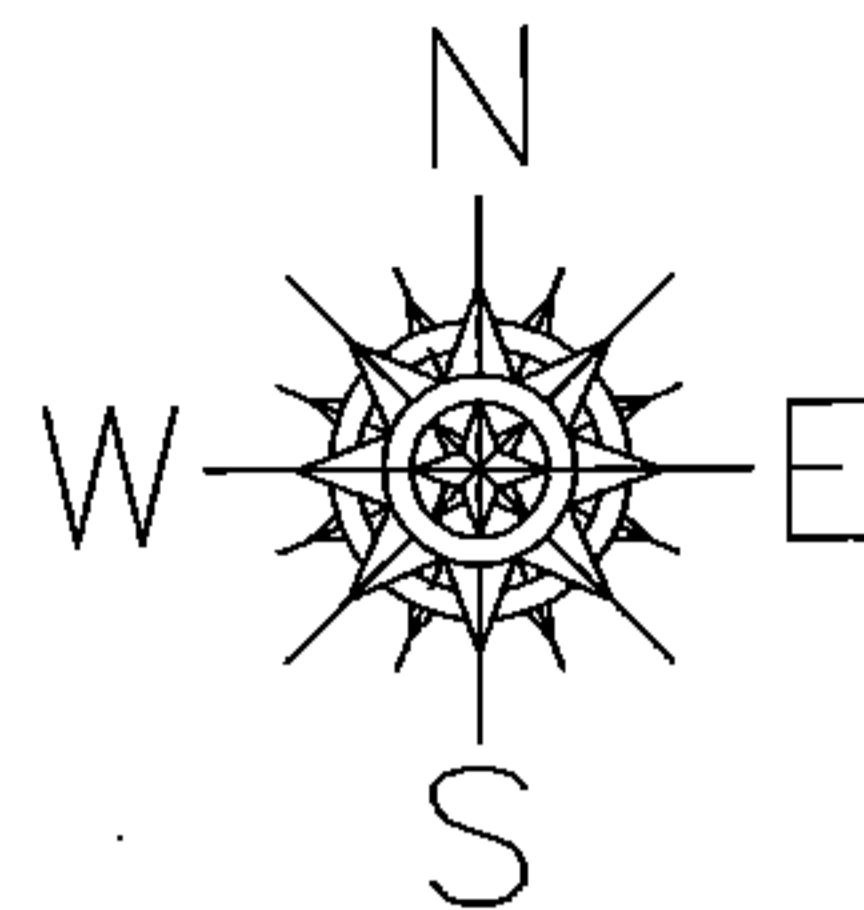


PARENT PARCEL: 18-00-027-105-010

CHILD PARCEL: \_\_\_\_\_

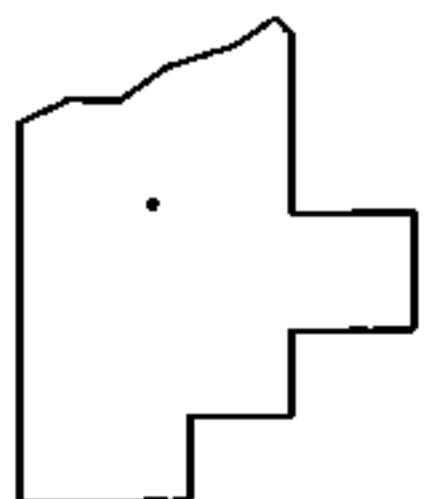
STARTING POINT: AT A MON BOX AT THE INTERSECTION OF C/L OF MAGYAR ST. AND C/L OF PROSPECT ST.

**15-03310-D**



**FRONTAGE & DEPTH CORRECTION**

18-00-027-105-010  
 58.46 X 187.68  
~~59 X~~  
 PER SURV. BY T.SNEZEK



**SPLITS/DEEDS PROCESSED**

LORAIN COUNTY TAX MAP DEPARTMENT  
 226 MIDDLE AVE. ELYRIA, OHIO

SURVEYED BY: THOMAS M. SNEZEK  
 CLOSURE: .01:10,000  
 MAP PAGE(S): 18-00-027-B  
 APPROVED BY: RRM DATE: 10-2-15  
 SCALE: 1"= 50' PRIOR INST.: 20140525479