


PARENT PARCEL: 03-00-037-117-056, -036, -037, -038

CHILD PARCEL: SAME

STARTING POINT: SIDLINE OF LAFAYETTE BLVD & S/L 11

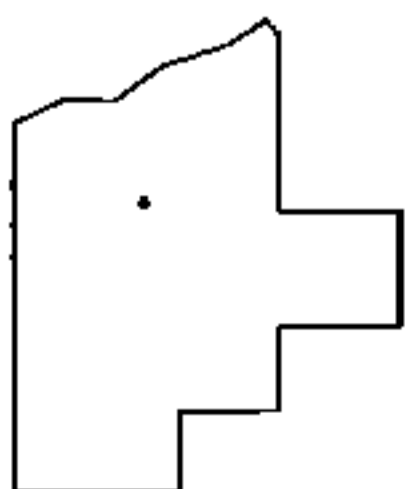
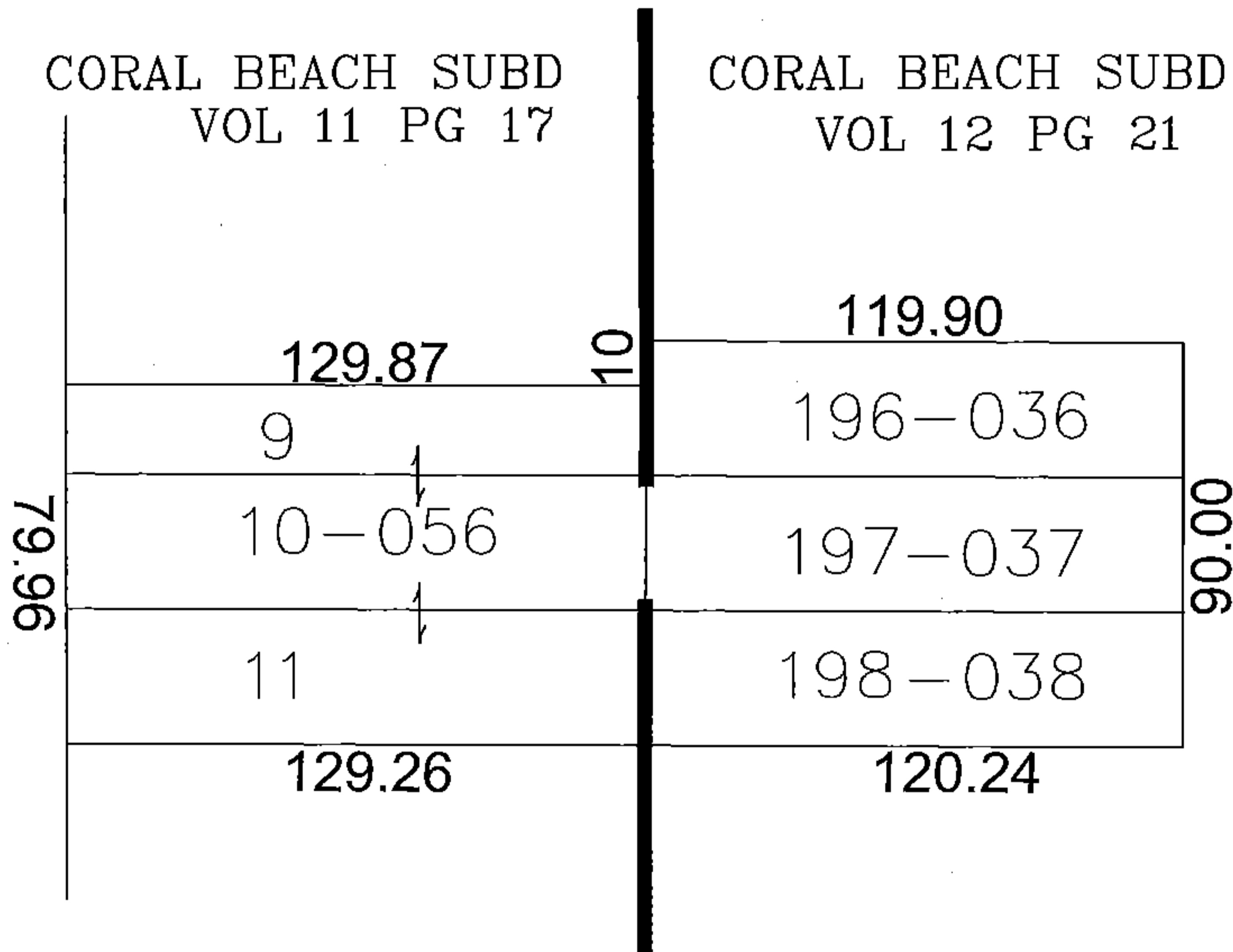
15-03289-X



LAFAYETTE BLVD

CORAL BEACH SUBD
VOL 11 PG 17

CORAL BEACH SUBD NO 2
VOL 12 PG 21



SPLITS/DEEDS PROCESSED

LORAIN COUNTY TAX MAP DEPARTMENT
226 MIDDLE AVE. ELYRIA, OHIO

SURVEYED BY: PATRICK MCGANNON

CLOSURE: 0.00 : 10,000

MAP PAGE(S): 03-00-037-A

APPROVED BY: JAH DATE: 9/4/2015

SCALE: 1" = 50' PRIOR INST.: 19980559928