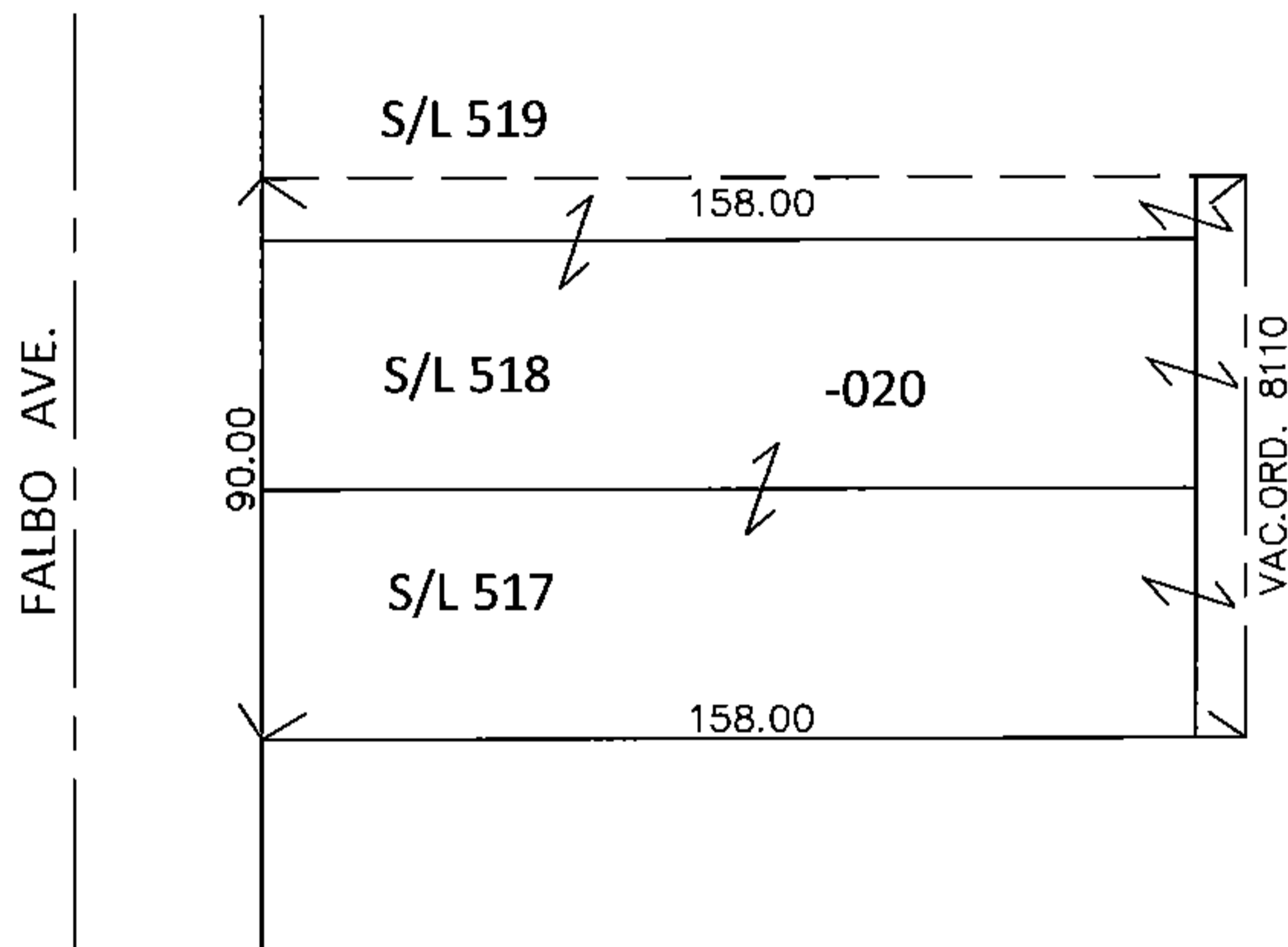



PARENT PARCEL: 02-01-003-244-020

CHILD PARCEL: _____

STARTING POINT: _____

15-03284-C



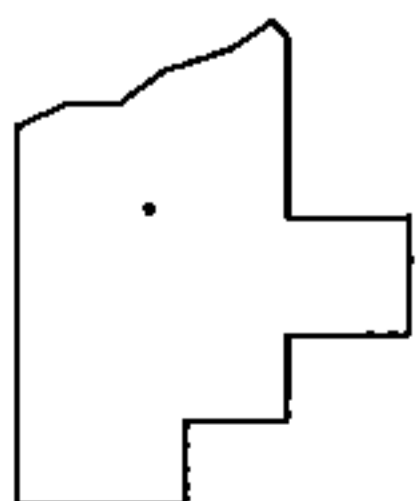
DEPTH CORRECTION

02-01-003-244-020

158

90 X ~~150~~

PER DEED & VAC. ORD. NO. 8110



SPLITS/DEEDS PROCESSED

LORAIN COUNTY TAX MAP DEPARTMENT
226 MIDDLE AVE. ELYRIA, OHIO

SURVEYED BY: N/A

CLOSURE: N/A

MAP PAGE(S): 2-01-003-1

APPROVED BY: RRM DATE: 8-31-15

SCALE: 1"= 50' PRIOR INST.: 20150557370