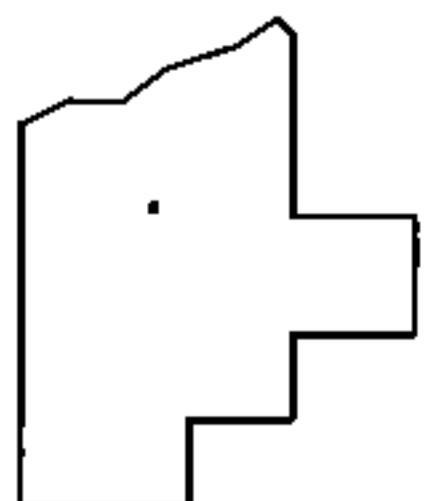
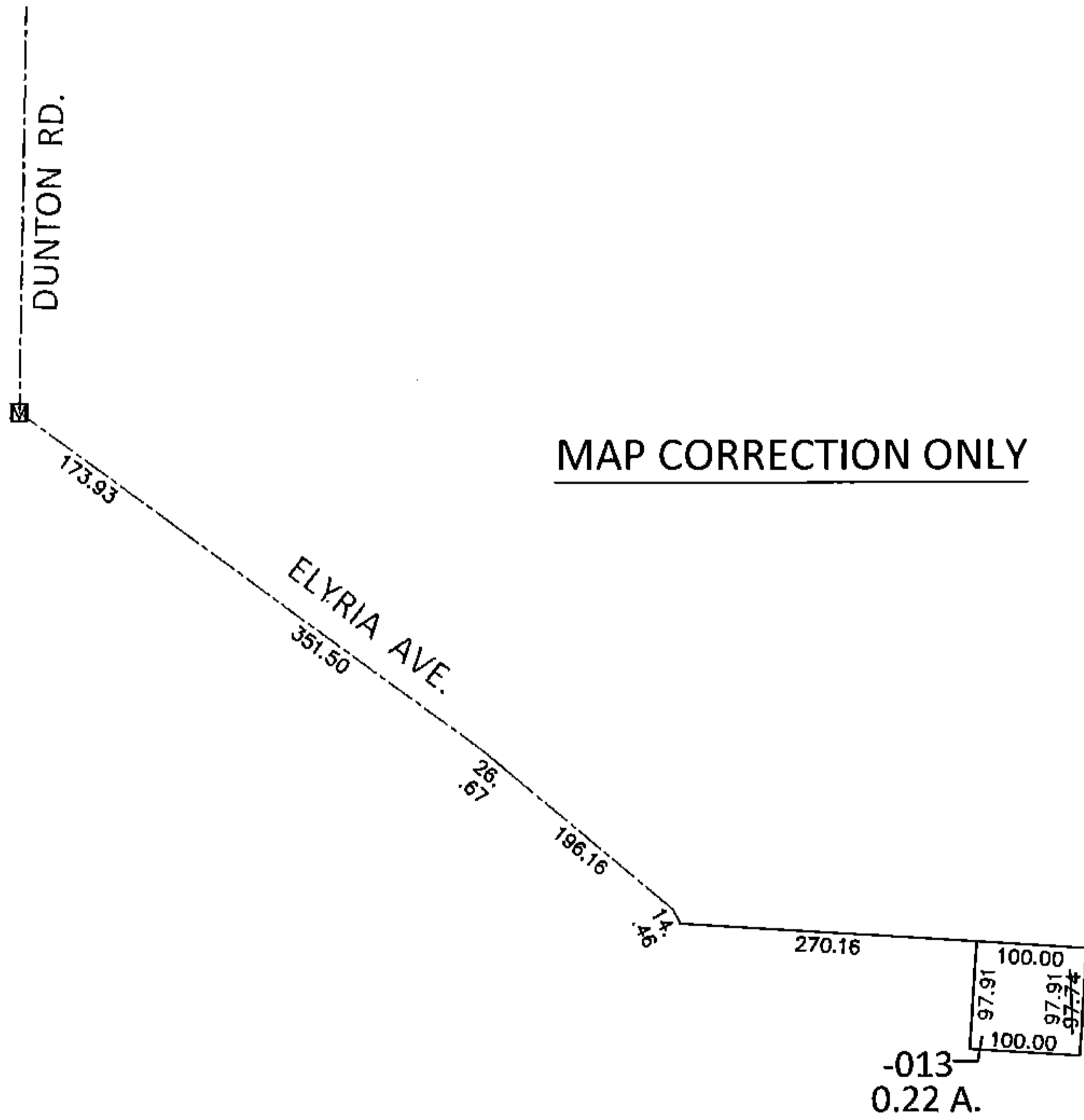



PARENT PARCEL: 03-00-107-105-013

CHILD PARCEL: _____

15-03281-D

STARTING POINT: AT A MON BOX AT THE INTERSECTION OF C/L OF DUNTON RD. AND C/L OF ELYRIA AVE.



SPLITS/DEEDS PROCESSED

LORAIN COUNTY TAX MAP DEPARTMENT
226 MIDDLE AVE. ELYRIA, OHIO

SURVEYED BY: DALE R. HAYWOOD

CLOSURE: .00:10,000

MAP PAGE(S): 3-00-107-B

APPROVED BY: RRM DATE: 8-26-15

SCALE: 1"= 200 PRIOR INST.: 20050067239