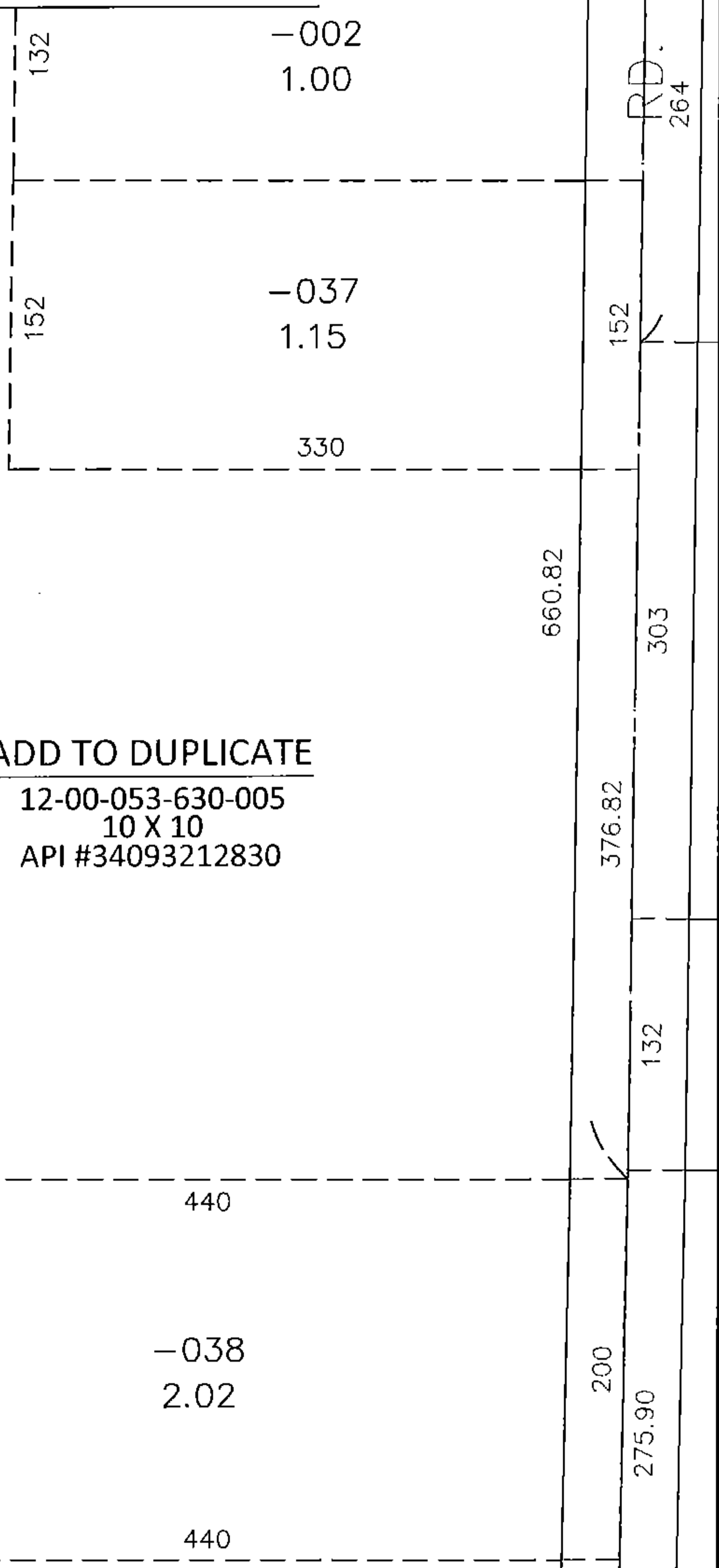



PARENT PARCEL: 12-00-053-000-039

CHILD PARCEL: 12-00-053-630-005

15-03216-A

STARTING POINT:



-039
45.83

ADD TO DUPLICATE

12-00-053-630-005
10 X 10
API #34093212830

630
-005
10 X 10

N41°11'13"W
164.25

200

-038
2.02

440

440

660.82

376.82

200

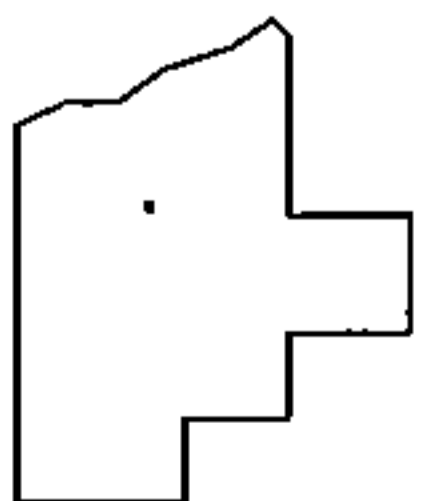
275.90

132

152

303

RD.
264



SPLITS/DEEDS PROCESSED

LORAIN COUNTY TAX MAP DEPARTMENT
226 MIDDLE AVE. ELYRIA, OHIO

SURVEYED BY: N/A
CLOSURE: N/A
MAP PAGE(S): 12-F
APPROVED BY: RRM DATE: 5-18-15
SCALE: 1"= 100 PRIOR INST.: _____