

PARENT PARCEL: 13-10-001-000-013 & ADD TO DUPLICATE  
 CHILD PARCEL: 13-10-001-000-014  
 STARTING POINT: CL OF GORE-ORPHANAGE & CL OF OBERLIN-NORWALK RD. (S.R. 20)

**15-03208-A**

ACREAGE CORRECTION

13-10-001-000-013

~~39.06 A.~~

42.26 A.

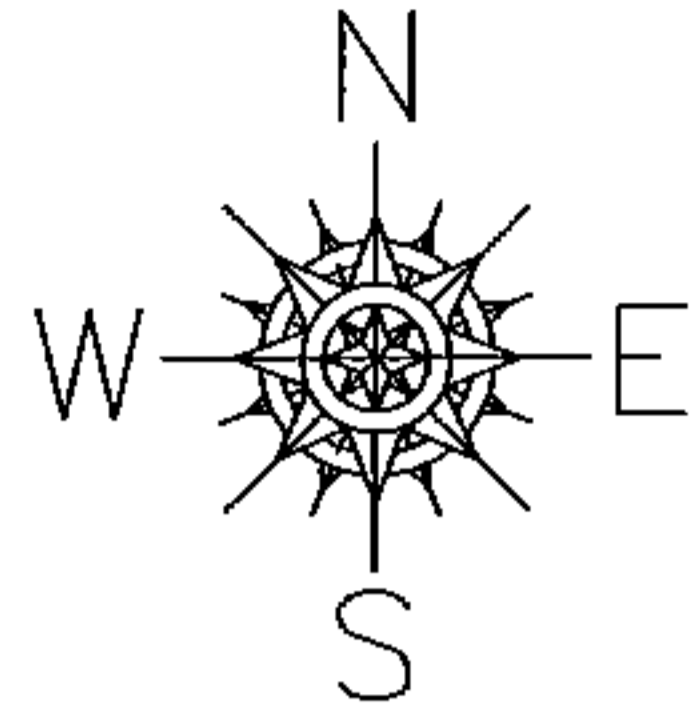
CORR. PER SURV.  
RICHARD D. CARLSON

ADD TO DUPLICATE

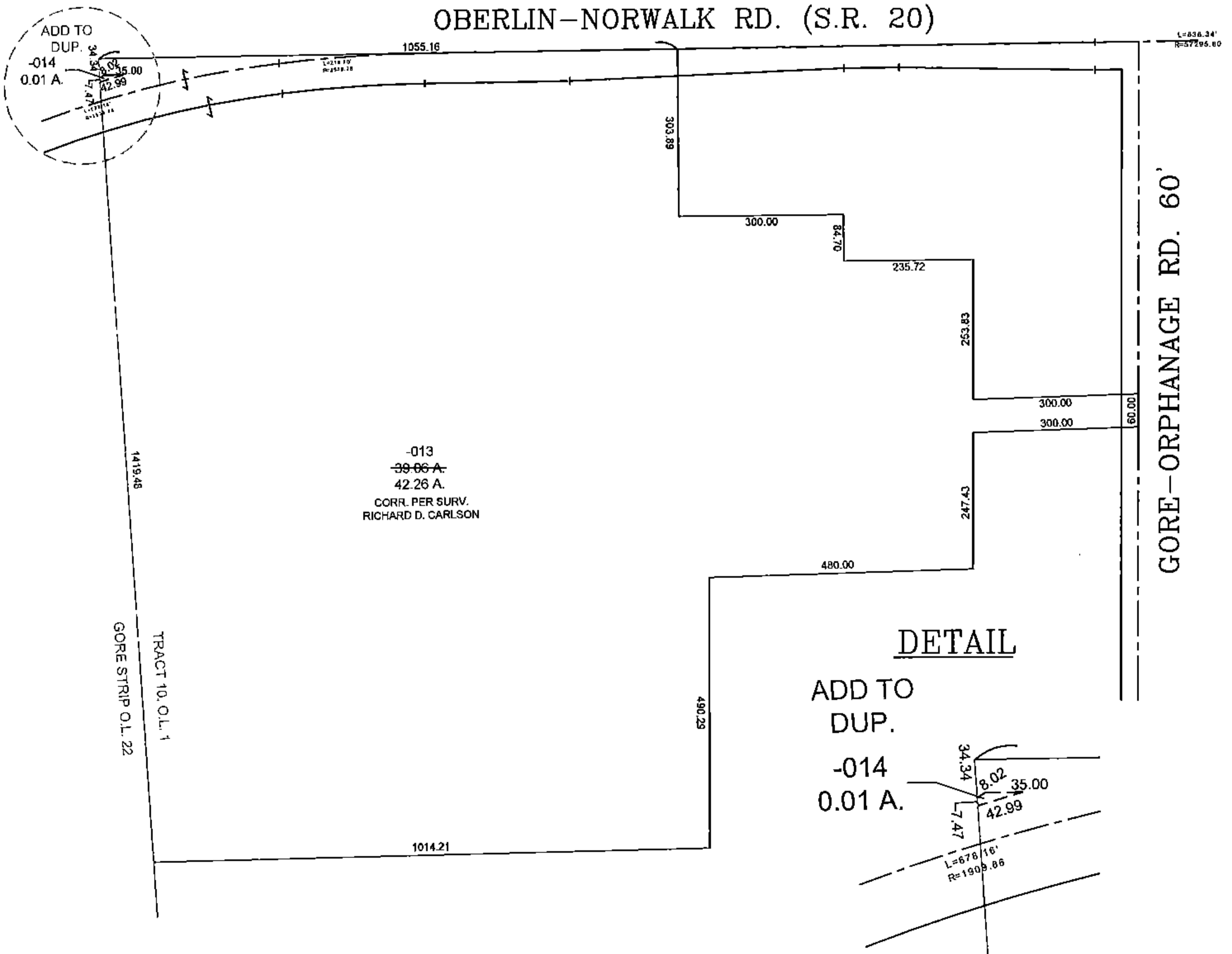
13-10-001-000-014

0.01 A.

OWNER: LORAIN COUNTY COMMISSIONERS  
PER DV 231/156



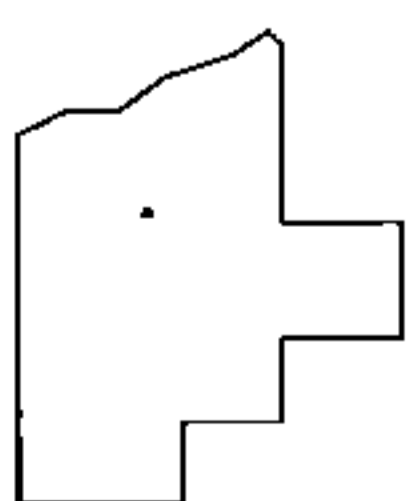
DETAIL



DETAIL

ADD TO  
DUP.

-014  
0.01 A.



SPLITS/DEEDS PROCESSED

LORAIN COUNTY TAX MAP DEPARTMENT  
226 MIDDLE AVE. ELYRIA, OHIO

SURVEYED BY: RICHARD D. CARLSON  
 CLOSURE: 0.01 : 10.000  
 MAP PAGE(S): 13-10-001  
 APPROVED BY: TJS DATE: 6/26/15  
 SCALE: 1" = 300 PRIOR INSTRUMENT: DV 1358/184