

PARENT PARCEL: 12-00-019-000-050

CHILD PARCEL: 12-00-019-630-008

15-03202-A

STARTING POINT:


18-041

476.03

125.01

125.01

180.02



202.42

242.30

ADD TO DUPLICATE

12-00-019-630-008

10 X 10

API #34093211880

125.66

125

375

23-050

282.29

24-051

312.09

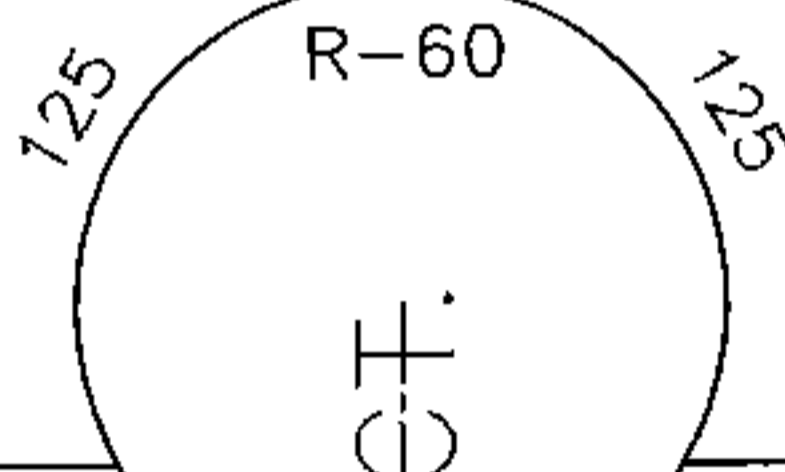
124.34

630

-008

10 X 10

N65°52'19"E
76.15 156.11



127.71

83.04

63.45

125

127.71
14.64

R-50
37.82

R-50
37.82

14.64

21-048

340

130

22-049

120

263.92

R-30
47.1

8 TROTTER CT.

263.92

R-30
47.1

25-052

120

340

26-053

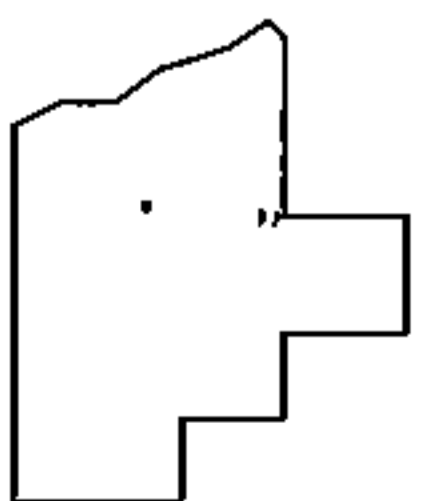
125

395.60

27-054

395.31

4/5/16



SPLITS/DEEDS PROCESSED

LORAIN COUNTY TAX MAP DEPARTMENT
226 MIDDLE AVE. ELYRIA, OHIO

SURVEYED BY: N/A

CLOSURE: N/A

MAP PAGE(S): 12-00-019-A

APPROVED BY: RRM DATE: 5-13-15

SCALE: 1"=100

PRIOR INST.: