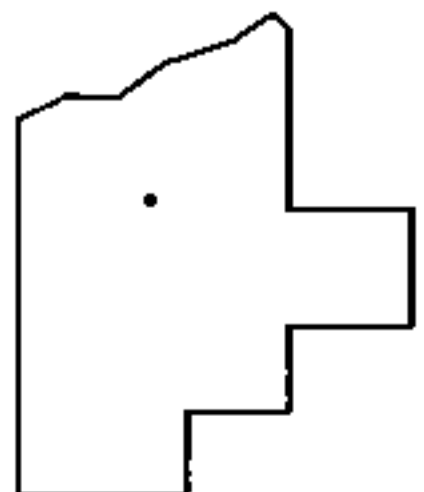




PARENT PARCEL: 05-00-038-104-017

CHILD PARCEL: _____

STARTING POINT: INTERSECTION OF EAST LINE OF CENTRAL DR. AND NORTH LINE OF PARK AVE.

15-03176-D



SPLITS/DEEDS PROCESSED

LORAIN COUNTY TAX MAP DEPARTMENT
226 MIDDLE AVE. ELYRIA, OHIO

SURVEYED BY: EDWARD B. DUDLEY III

CLOSURE: .00:10,000

MAP PAGE(S): 5-00-038-A

APPROVED BY: RRM DATE: 5-7-15

SCALE: 1"= 50' PRIOR INST.: 20140501144