


PARENT PARCEL: 02-01-006-152-013

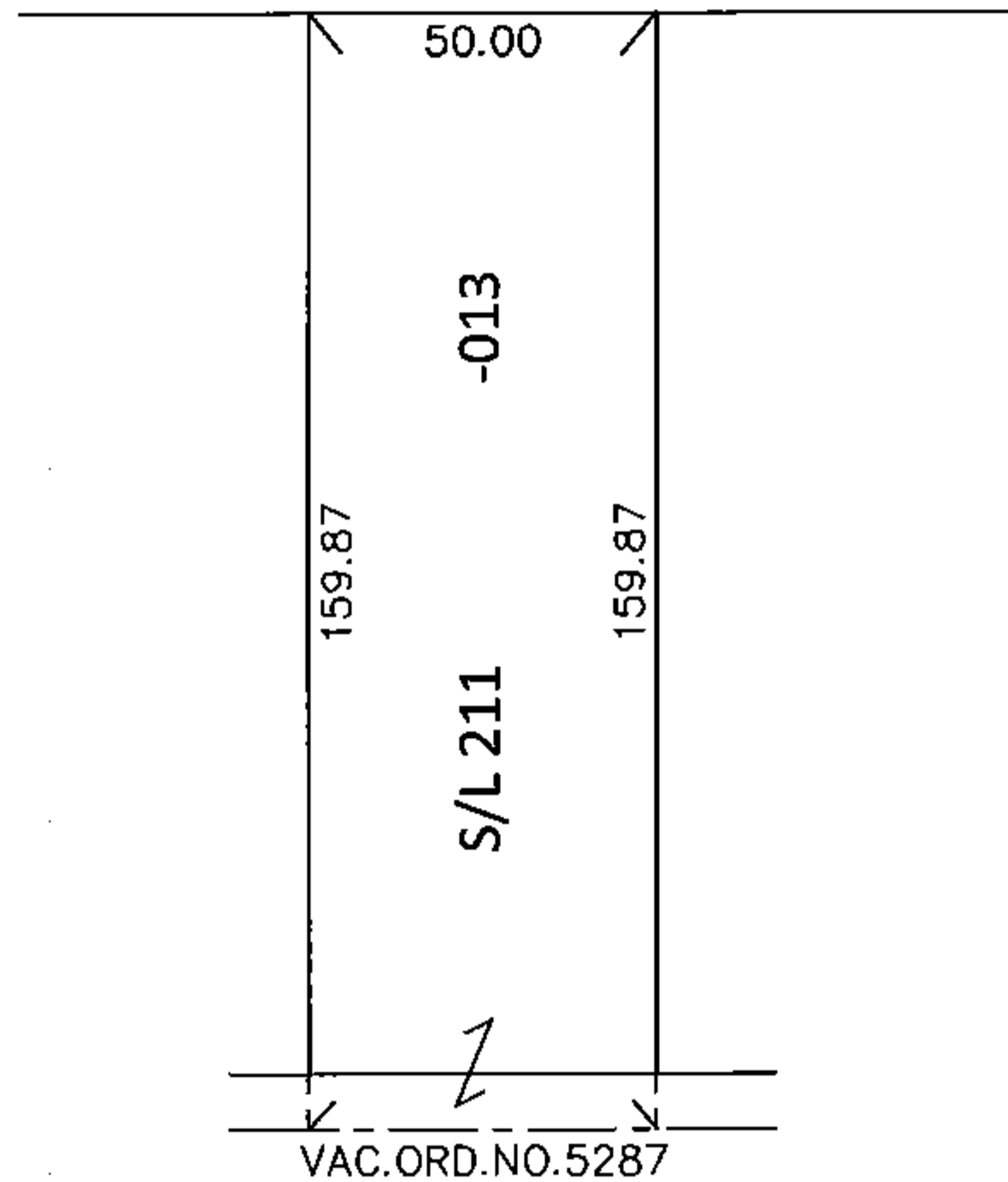
CHILD PARCEL: _____

STARTING POINT: S/L 211 IN STANG'S 2ND SUB. (VOL.4 PG.18)

15-03146-C



W. 22ND ST.



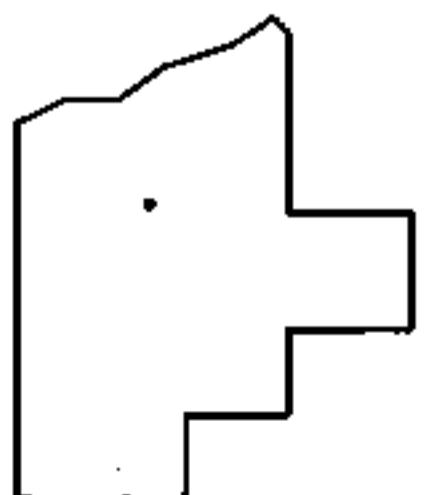
DEPTH CORRECTION

02-01-006-152-013

159.87

50 X ~~152~~

CORR. PER. DEED & ORD. NO. 5287



SPLITS/DEEDS PROCESSED

LORAIN COUNTY TAX MAP DEPARTMENT
226 MIDDLE AVE. ELYRIA, OHIO

SURVEYED BY: N/A

CLOSURE: N/A

MAP PAGE(S): 2-01-006-E

APPROVED BY: RRM DATE: 4-16-15

SCALE: 1" = 50' PRIOR INST.: 20020853584