
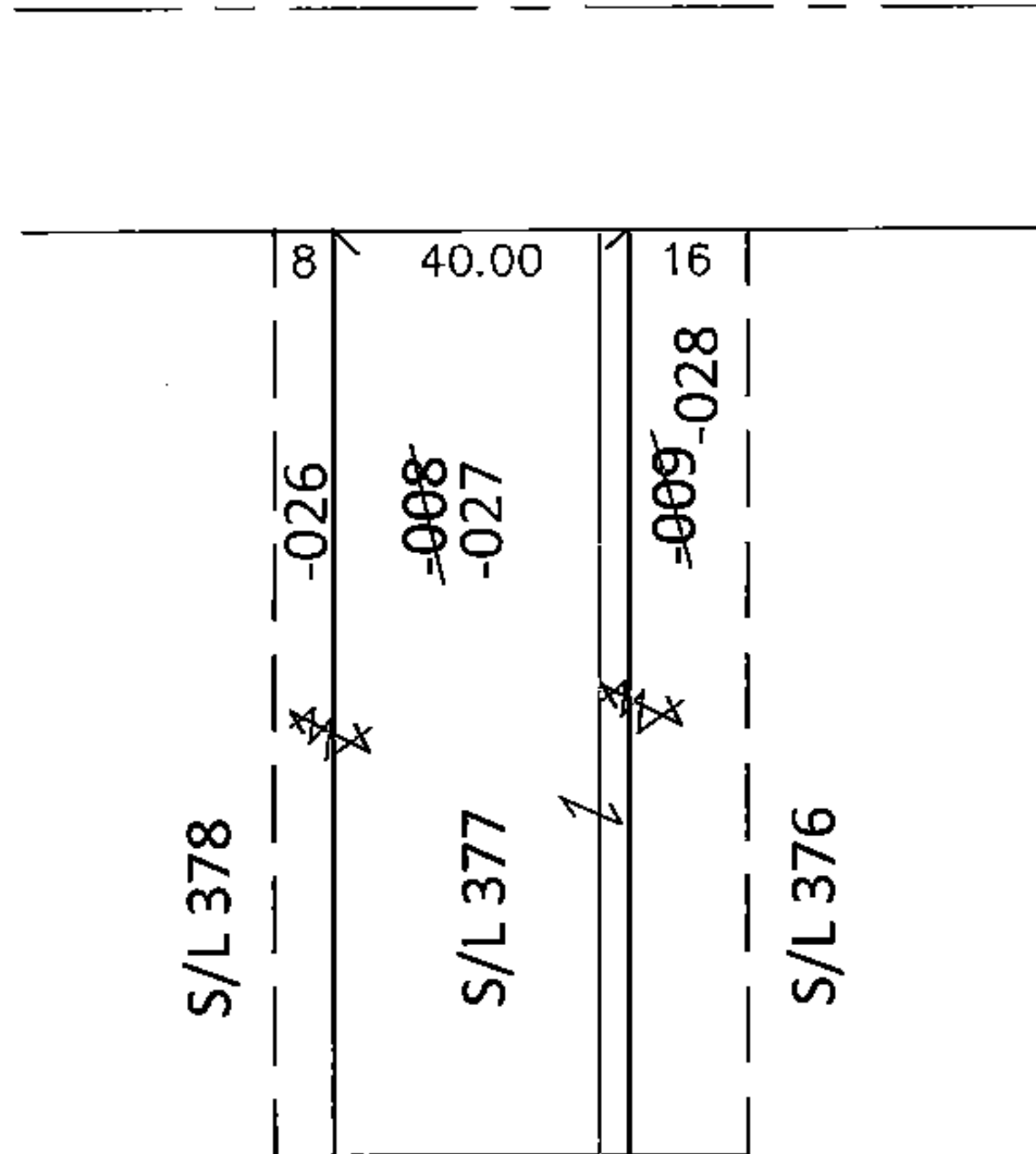


PARENT PARCEL: 06-25-004-104-008, -009  
CHILD PARCEL: 06-25-004-104-026 THRU -028  
STARTING POINT: S/L 377 & PART OF S/L'S 376 & 378 IN EASTERN HEIGHTS LAND COS. SUB. NO. 9

15-03138-C



COLUMBIA AVE.

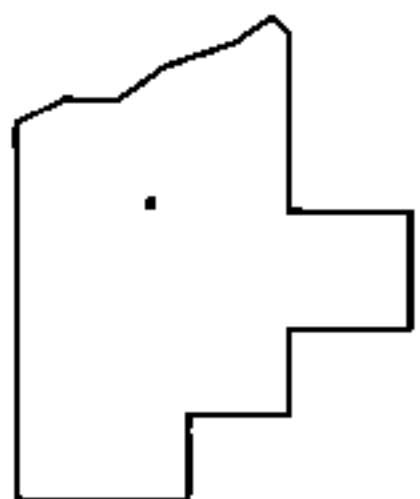


UNCOMBINATION

~~06-25-004-104-008~~      ~~06-25-004-104-009~~  
~~44 X 125~~                      ~~20 X 125~~

06-25-004-104-026      06-25-004-104-027      06-25-004-104-028  
8 X 125                      40 X 125                      16 X 125

PER PRIOR DEEDS



SPLITS/DEEDS PROCESSED

LORAIN COUNTY TAX MAP DEPARTMENT  
226 MIDDLE AVE. ELYRIA, OHIO

SURVEYED BY: N/A  
CLOSURE: N/A  
MAP PAGE(S): 6-139  
APPROVED BY: RRM      DATE: 4-3-15  
SCALE: 1"= 50'      PRIOR INST.: 20130487553