


PARENT PARCEL: 10-00-007-105-013 & -007

CHILD PARCEL: 10-00-007-105-027

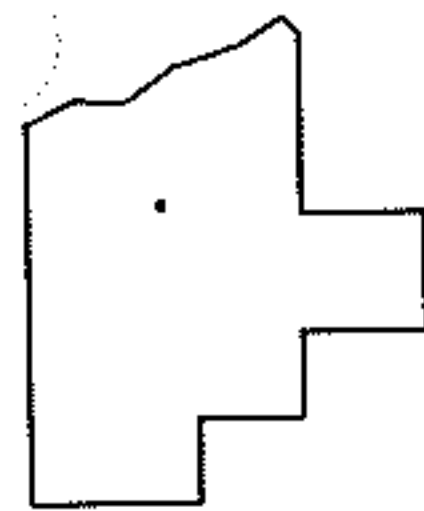

STARTING POINT: CENTERLINE OF BUTTERNUT RIDGE RD & MIDDLE AVE

12-03103



MIDDLE AVE

BUTTERNUT RIDGE



SPLITS/DEEDS PROCESSED

LORAIN COUNTY TAX MAP DEPARTMENT
226 MIDDLE AVE. ELYRIA, OHIO

SURVEYED BY: THOMAS SIMON
 CLOSURE: 0.00 : 10.000
 MAP PAGE(S): 10-00-007-F
 APPROVED BY: JAH DATE: 12/13/2012
 SCALE: 1" = 100 PRIOR INSTRUMENT: 20080240383