


PARENT PARCEL: 12-00-064-101-020, -021

CHILD PARCEL: _____

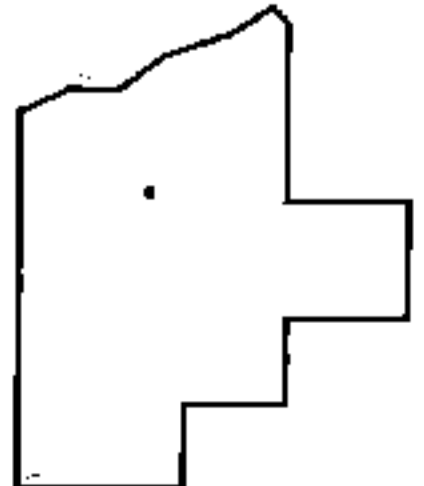
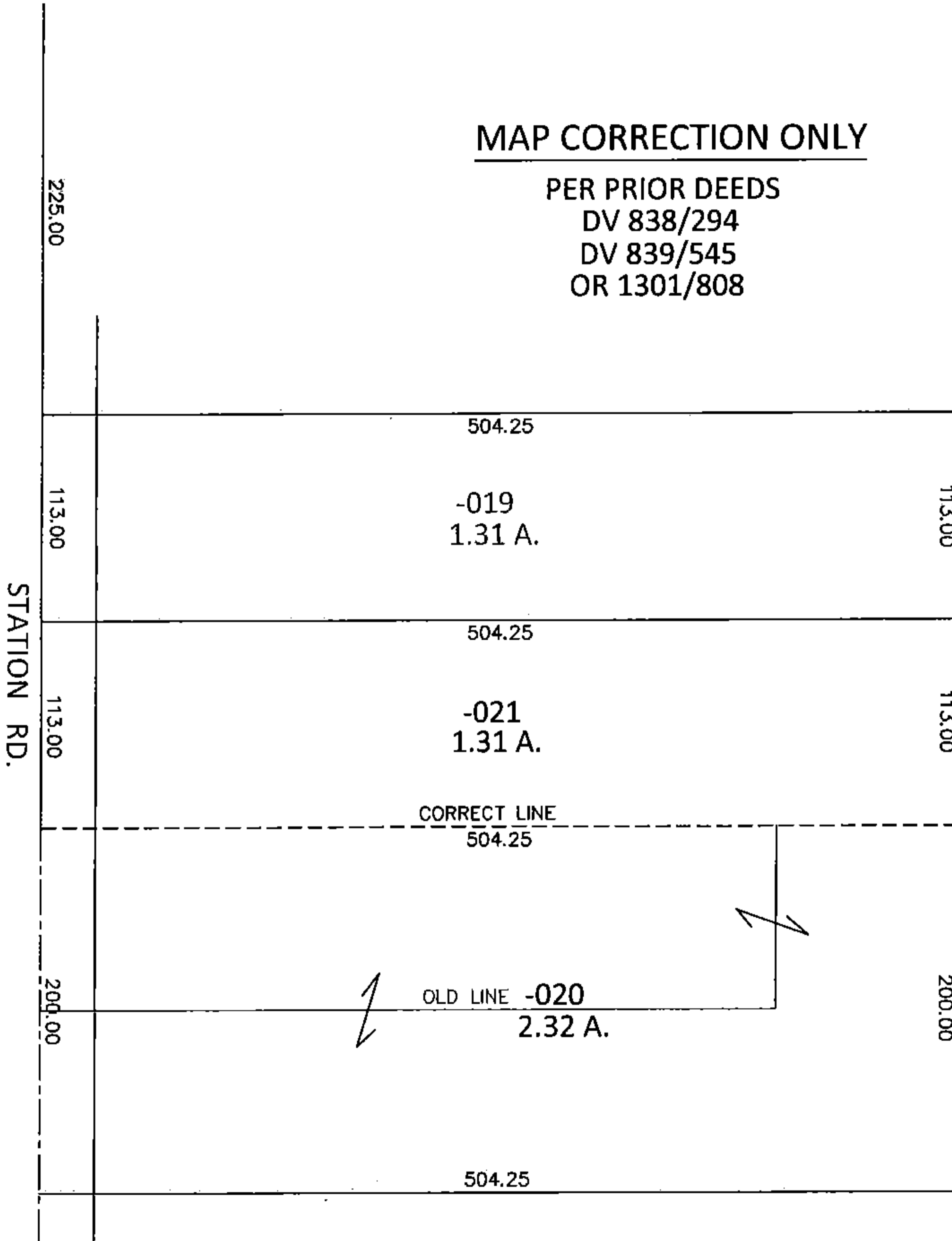
STARTING POINT: SOUTHWEST CORNER OF LAND CONVEYED TO PAUL E. & RUTH J. WIEGAND (DV 415/529)

15-03088-C



MAP CORRECTION ONLY

PER PRIOR DEEDS
DV 838/294
DV 839/545
OR 1301/808



SPLITS/DEEDS PROCESSED

LORAIN COUNTY TAX MAP DEPARTMENT
226 MIDDLE AVE. ELYRIA, OHIO

SURVEYED BY: N/A

CLOSURE: .00:10,000

MAP PAGE(S): 12-00-064-A

APPROVED BY: RRM DATE: 1-14-15

SCALE: 1"= 100 PRIOR INST.: OR 1301/808