

PARENT PARCEL: 06-24-039-000-067  
CHILD PARCEL: XX-XX-XXX-XXX-XXX  
STARTING POINT: N.W. CORNER OF GEORGE & ANGELA EDWARDS, DV 713/200

**15-03083-C**

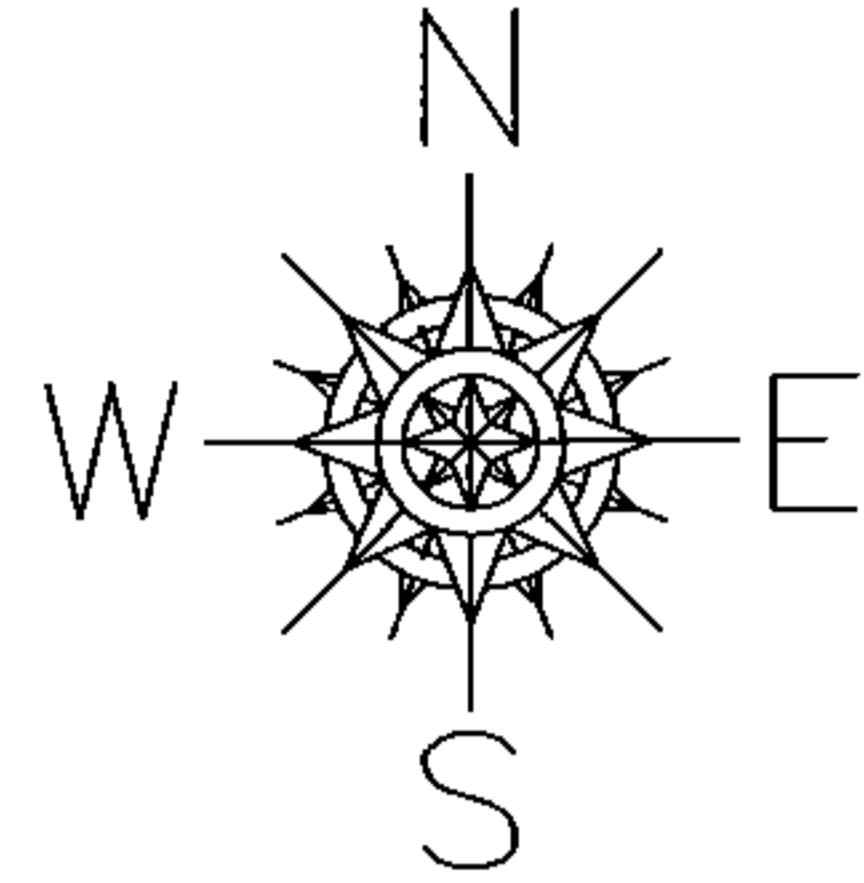
ACREAGE CORRECTION

06-24-039-000-067

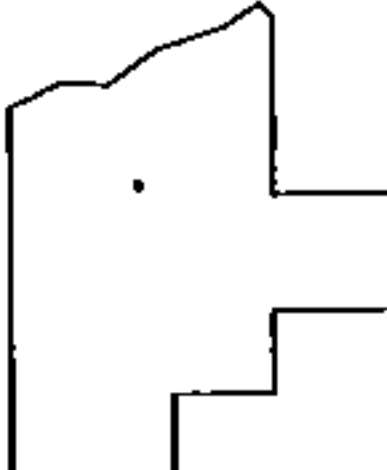
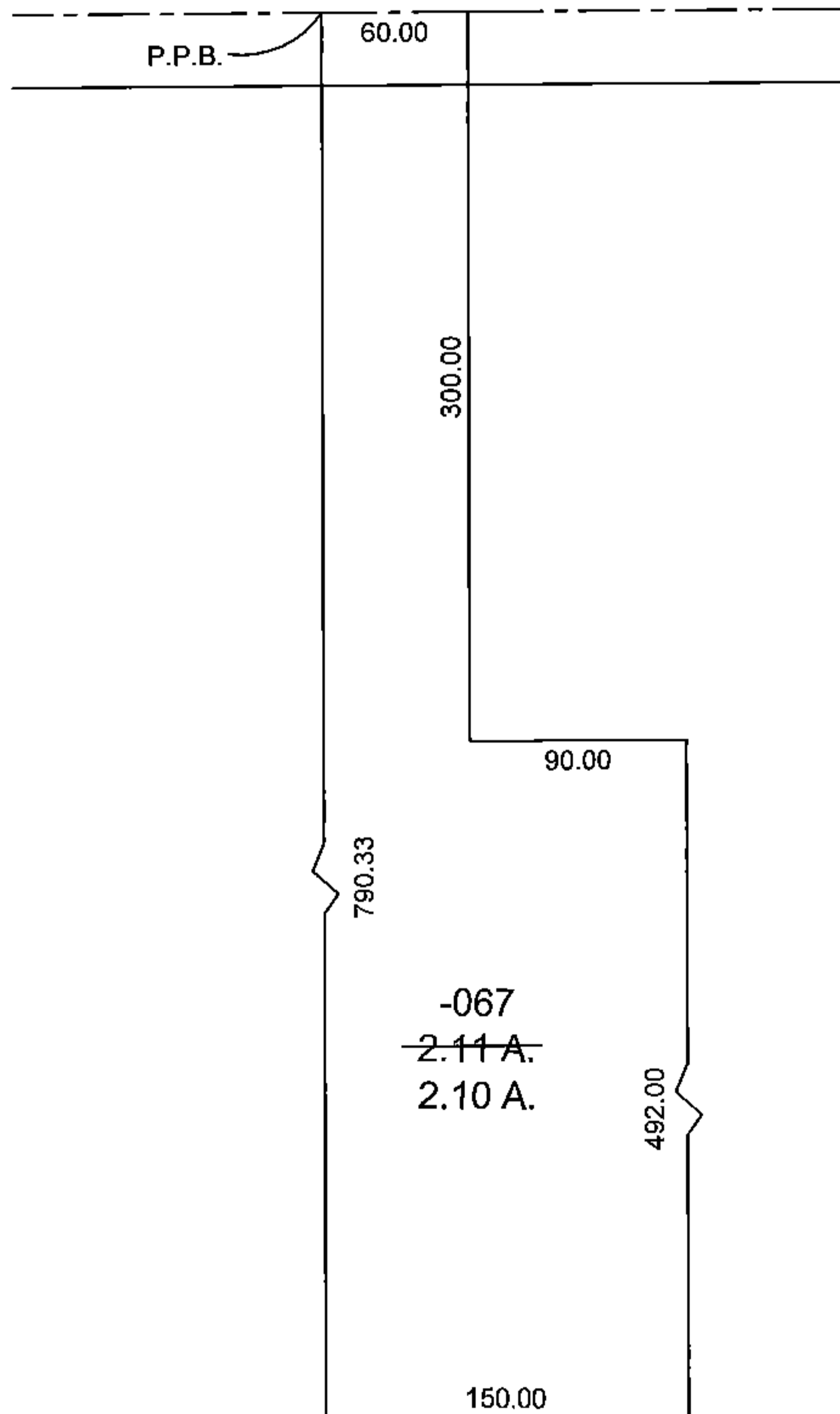
~~2.11 A.~~

2.10 A.

CORR. PER INST. #20060161280



GRISWOLD RD.



SPLITS/DEEDS PROCESSED

LORAIN COUNTY TAX MAP DEPARTMENT  
226 MIDDLE AVE. ELYRIA, OHIO

SURVEYED BY: NA  
CLOSURE: NA  
MAP PAGE(S): 06-24-039  
APPROVED BY: TJS DATE: 1/9/15  
SCALE: 1"=100 PRIOR INST.: DV 1193/644