

PARENT PARCEL: 11-00-081-103-002 & -003  
CHILD PARCEL: XX-XX-XXX-XXX-XXX  
STARTING POINT: N.W. CORNER OF LAND CONVEYED TO THOMAS J. NOVESKI, DV. 134 PG. 174

14-03009-C

# FRONTAGE & DEPTH CORRECTION

11-00-081-103-002

~~64 X 61~~

64 X 61.32

CORR. PER INST. # 20040019368

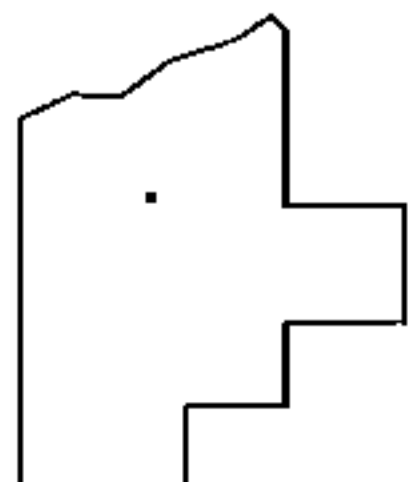
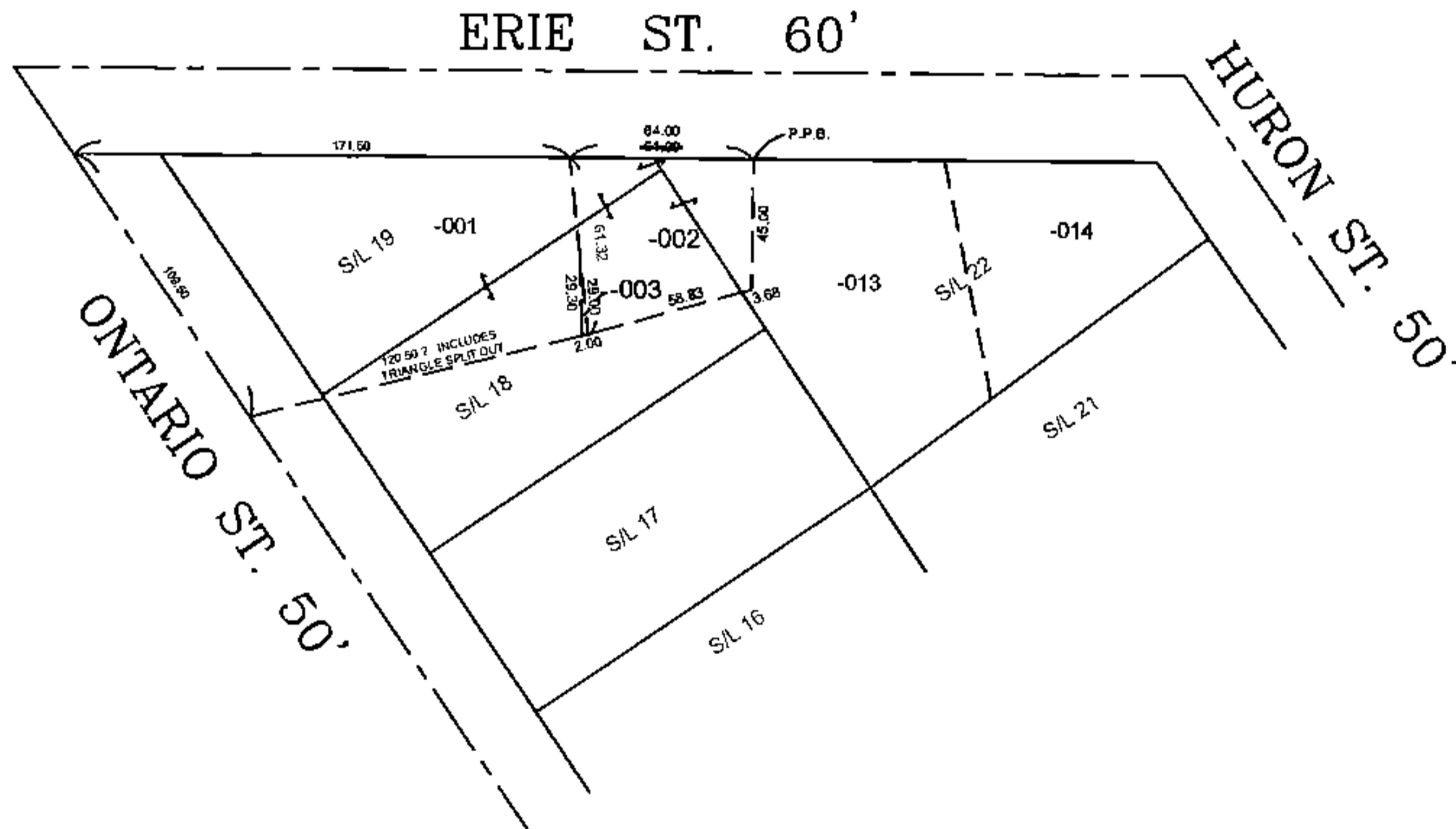

&

11-00-081-103-003

~~TRIANGLE~~

2.00 X 29.30 TRI.

CORR. PER DV. 453/258



## SPLITS/DEEDS PROCESSED

LORAIN COUNTY TAX MAP DEPARTMENT  
226 MIDDLE AVE. ELYRIA, OHIO

SURVEYED BY: NA  
CLOSURE: 0.01 : 10,000  
MAP PAGE(S): 11-00-081  
APPROVED BY: TJS DATE: 9/2/14  
SCALE: 1" = 100 PRIOR INSTRUMENT: 20040019368