

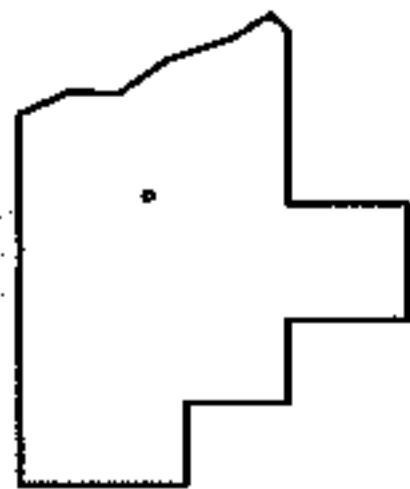
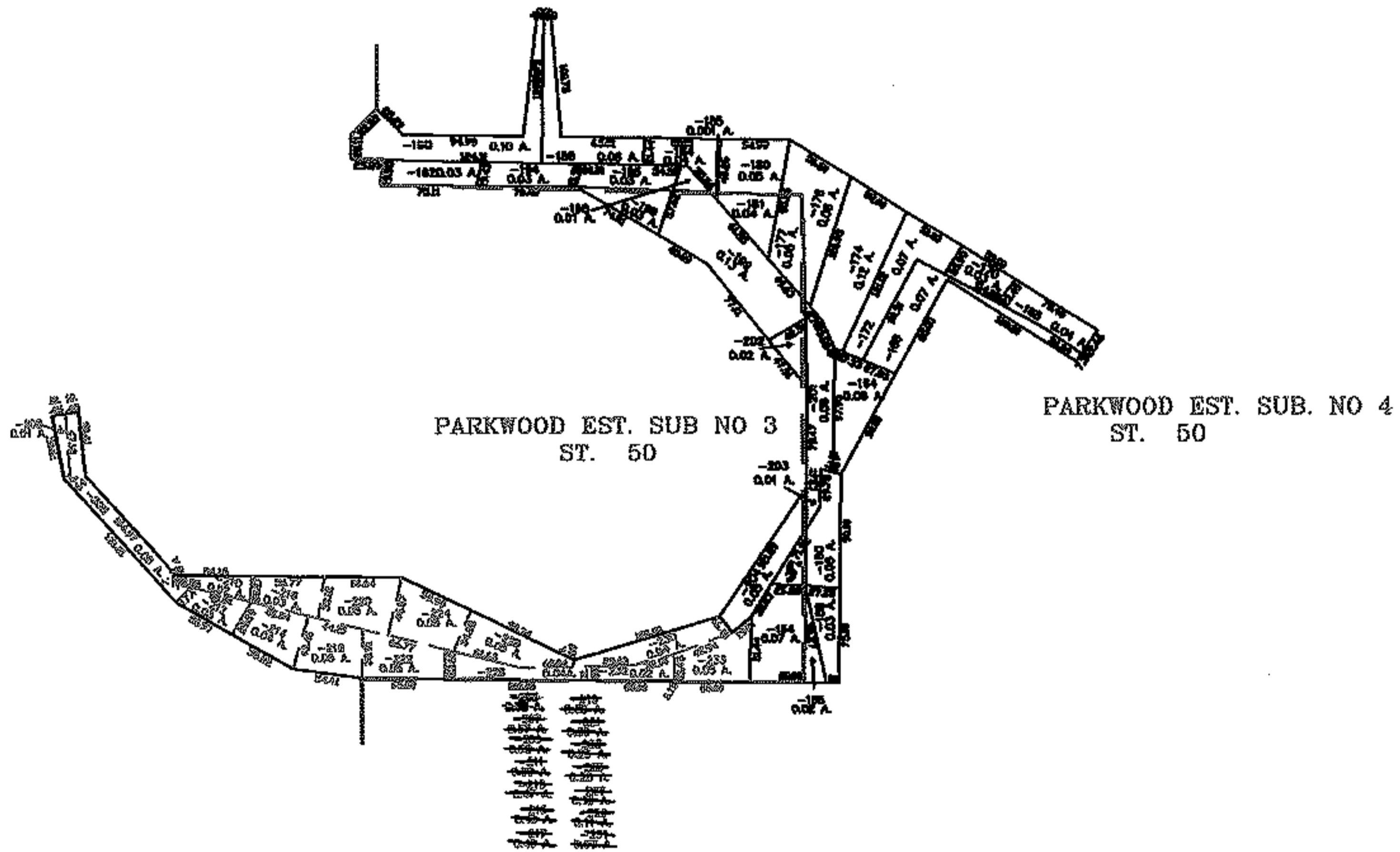

RASTER

PARENT PARCEL: 06-25-002-111-205

CHILD PARCEL: 06-25-002-111-206 THRU -233

STARTING POINT: NORTHWEST CORNER OF S/L 327 OF PARKWOOD EST. SUB. NO. 4

NO. 01539



SPLITS/DEEDS PROCESSED
LORAIN COUNTY TAX MAP DEPARTMENT
226 MIDDLE AVE. ELYRIA, OHIO

SURVEYED BY: ALEX KELSER
CLOSURE: 0.00 : 10.000
MAP PAGE(S): 6-141
APPROVED BY: JAH DATE: 12-9-03
SCALE: 1" = 200 PRIOR INSTRUMENT: PL VOL 26/50