


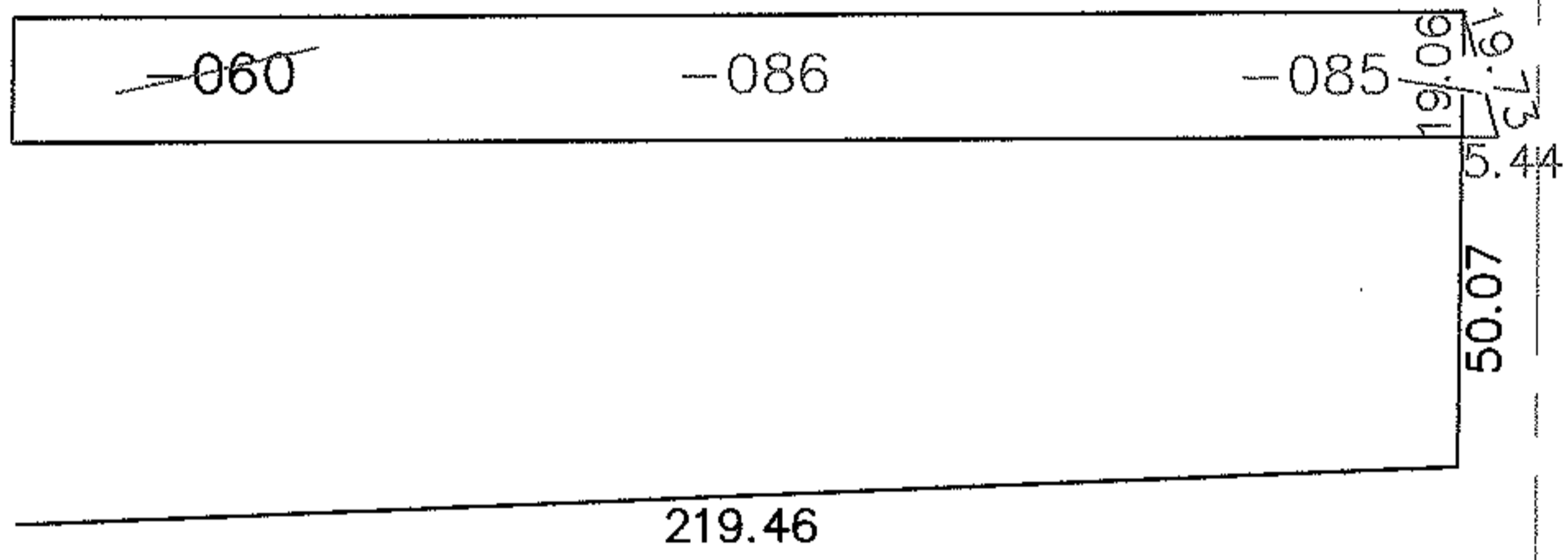
RASTER

PARENT PARCEL: 02-01-004-101-060
CHILD PARCEL: 02-01-004-101-085, -086
STARTING POINT: INT N ROW 8TH ST AND E ROW OF BROADWAY

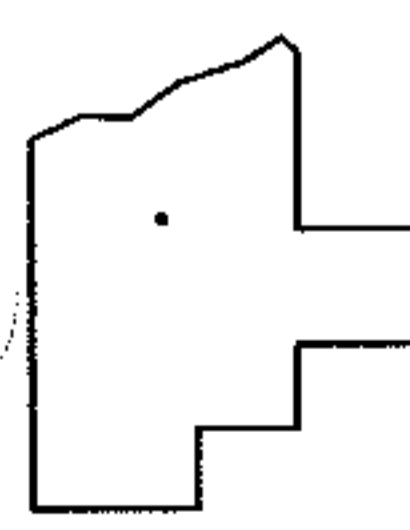
NO. 01518



BROADWAY



BLACK RIVER LN



SPLITS/DEEDS PROCESSED
LORAIN COUNTY TAX MAP DEPARTMENT
226 MIDDLE AVE. ELYRIA, OHIO

SURVEYED BY: MARK ALLEN YEAGER
CLOSURE: 1:10,000
MAP PAGE(S): 02-01-003-C
APPROVED BY: DRH DATE: 11/14/2003
SCALE: 1" = 50' PRIOR INSTRUMENT: OR 519/232