


RASTER

PARENT PARCEL: 03-00-042-103-029

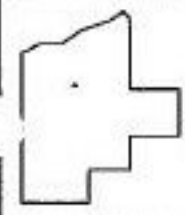
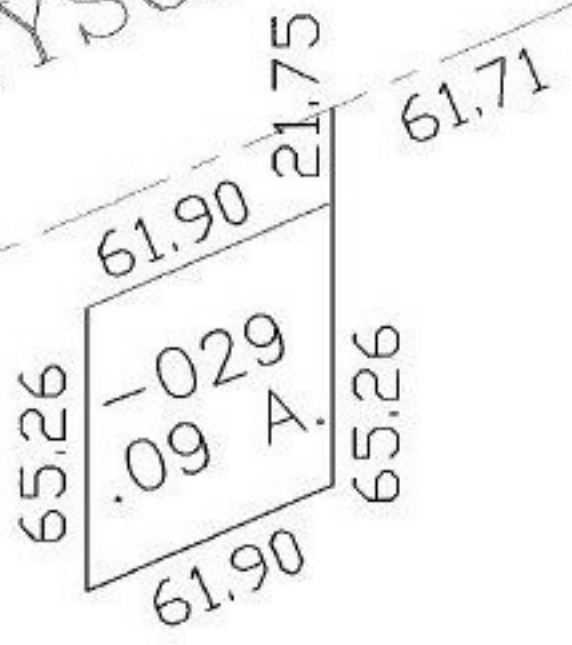
CHILD PARCEL: --SAME--

STARTING POINT: SW CORNER OF SL 656

NO. 00926-X



TENNYSON AVE



SPLITS/DEEDS PROCESSED

LORAIN COUNTY TAX MAP DEPARTMENT
226 MIDDLE AVE. ELYRIA, OHIO

SURVEYED BY: ALEX KELSER
 CLOSURE: 1:254,320,000
 MAP PAGE(S): 03-00-042-A
 APPROVED BY: DRH DATE: 9/18/2003
 SCALE: 1" = 50' PRIOR INSTRUMENT: 20010768772