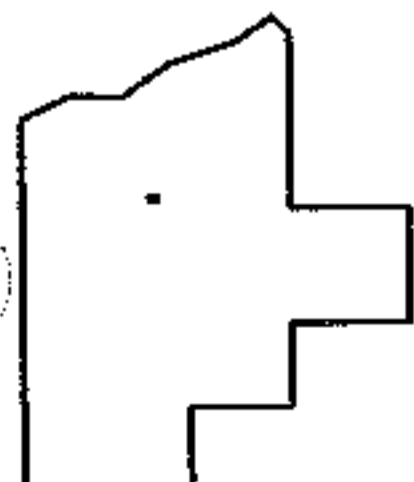
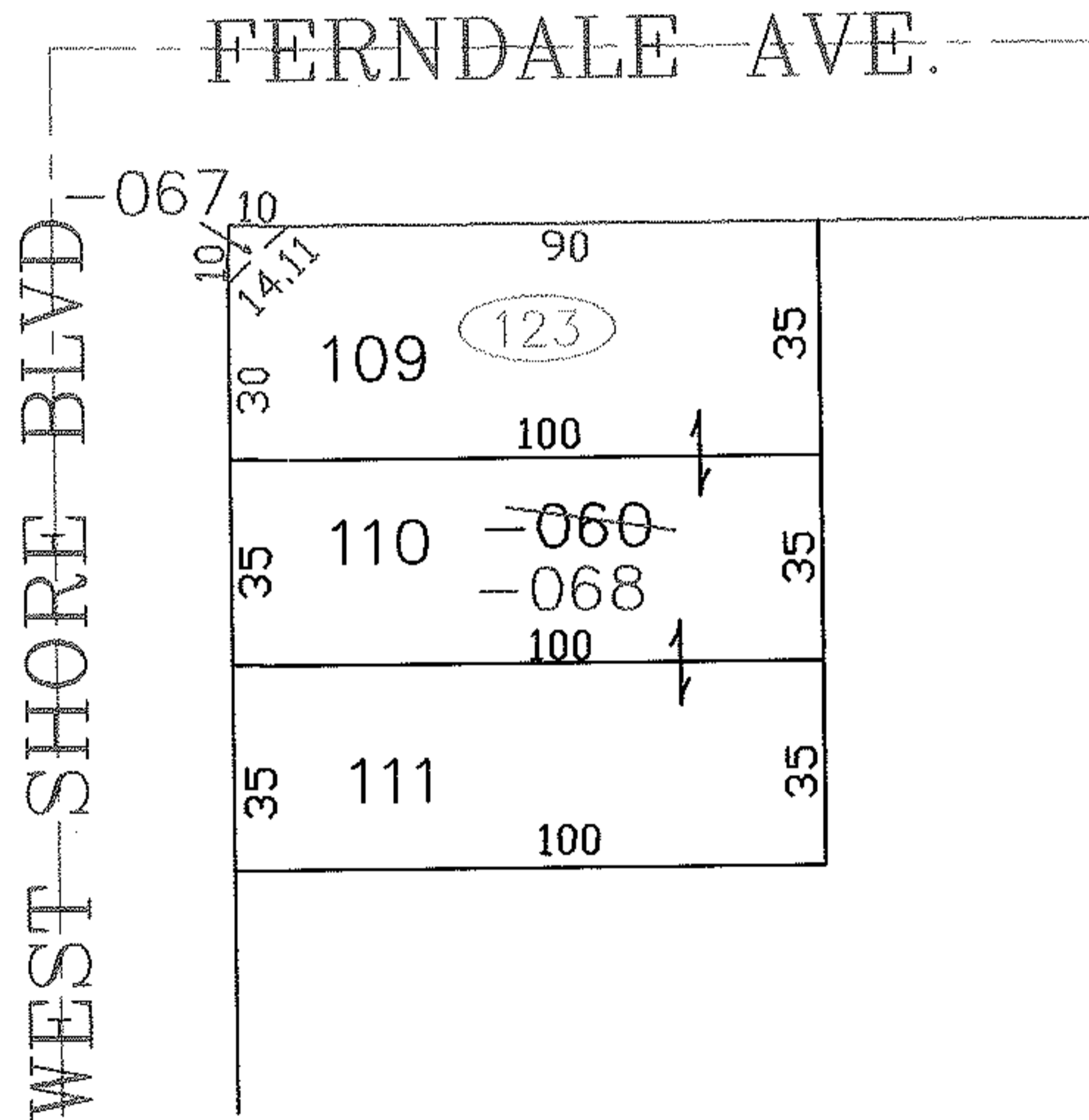



PARENT PARCEL: 03-00-038-123-060

CHILD PARCEL: 03-00-038-123-067, -068

STARTING POINT: SIDELINE OF FERNDAL AVE. & WEST SHORE BLVD.

NO. 00053



SPLITS/DEEDS PROCESSED
LORAIN COUNTY TAX MAP DEPARTMENT
 226 MIDDLE AVE. ELYRIA, OHIO

SURVEYED BY: ROBERT J. MCAULEY
 CLOSURE: 0.00 : 10.000
 MAP PAGE(S): 03-00-038-B
 APPROVED BY: JAH DATE: 3-18-03
 SCALE: 1" = 50' PRIOR INSTRUMENT: 20020807880