


PARENT PARCEL: 03-00-039-117-022

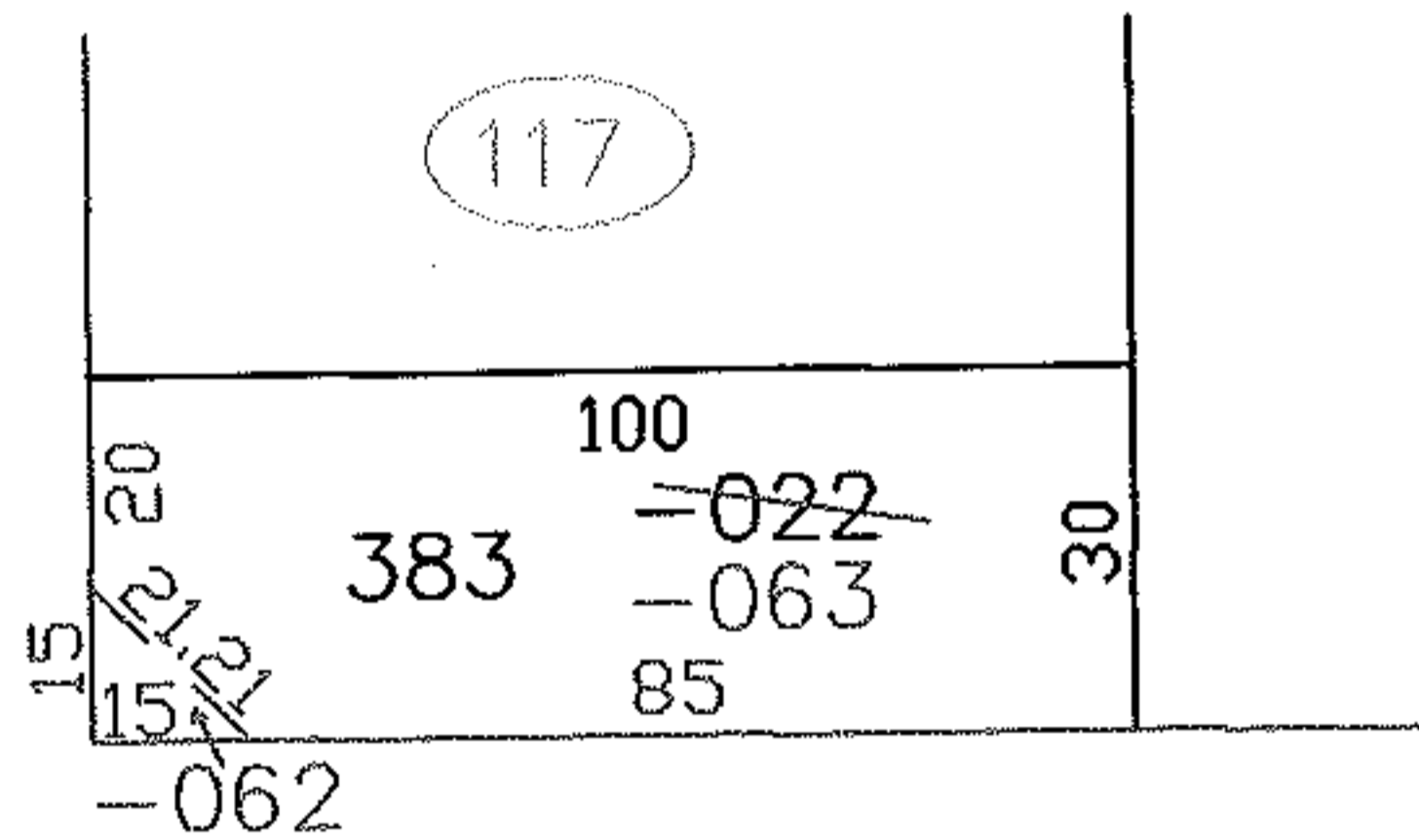
CHILD PARCEL: 03-00-039-117-062, -063

STARTING POINT: SIDELINE OF FERNDALE AVE. & KENILWORTH AVE.

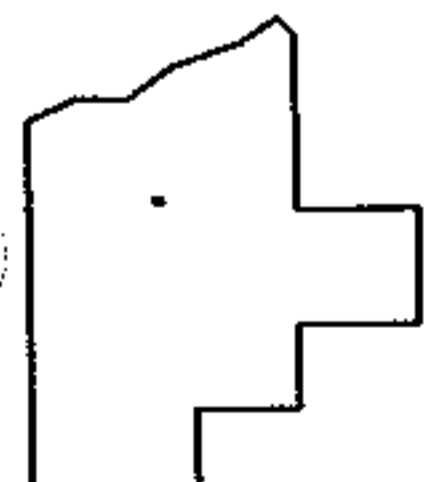
NO. 00038



KENILWORTH AVE.



FERNDALE AVE.



SPLITS/DEEDS PROCESSED
LORAIN COUNTY TAX MAP DEPARTMENT
226 MIDDLE AVE. ELYRIA, OHIO

SURVEYED BY: ROBERT J. MCAULEY

CLOSURE: 0.00 : 10.000

MAP PAGE(S): 03-00-039-B

APPROVED BY: JAH DATE: 2-5-03

SCALE: 1" = 50' PRIOR INSTRUMENT: 0228/182