


PARENT PARCEL: 03-00-039-123-029

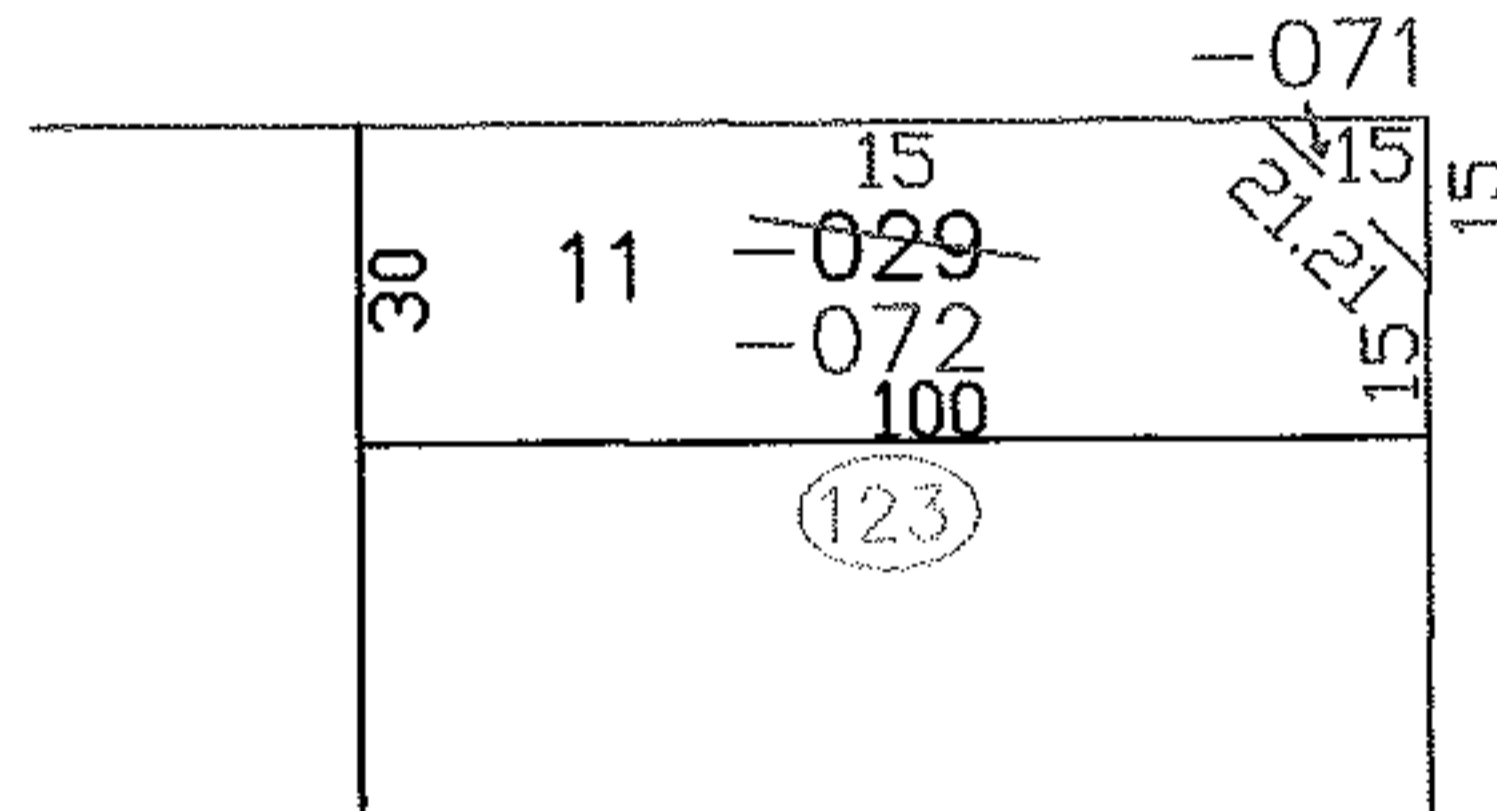
CHILD PARCEL: 03-00-039-123-071, -072

STARTING POINT: SIDELINE OF FERNDALE AVE. & PASADENA AVE.

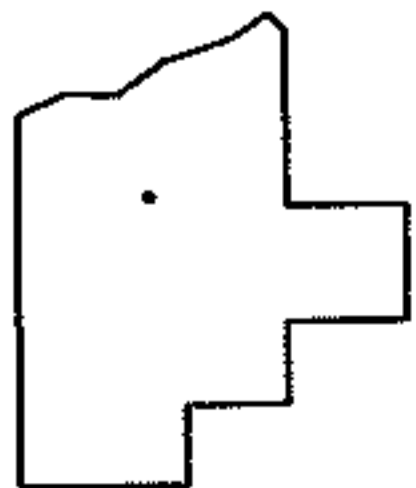
NO. 00035



FERNDALE AVE.



PASADENA AVE.



**SPLITS/DEEDS PROCESSED**  
LORAIN COUNTY TAX MAP DEPARTMENT  
226 MIDDLE AVE. ELYRIA, OHIO

SURVEYED BY: ROBERT J. MCAULEY

CLOSURE: 0.00 : 10.000

MAP PAGE(S): 03-00-039-B

APPROVED BY: JAH DATE: 2-4-03

SCALE: 1" = 50' PRIOR INSTRUMENT: OR 36/0035