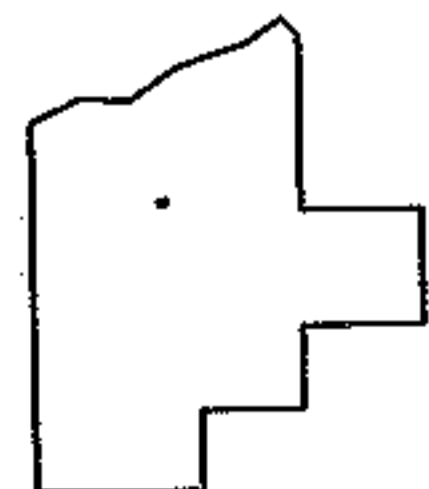
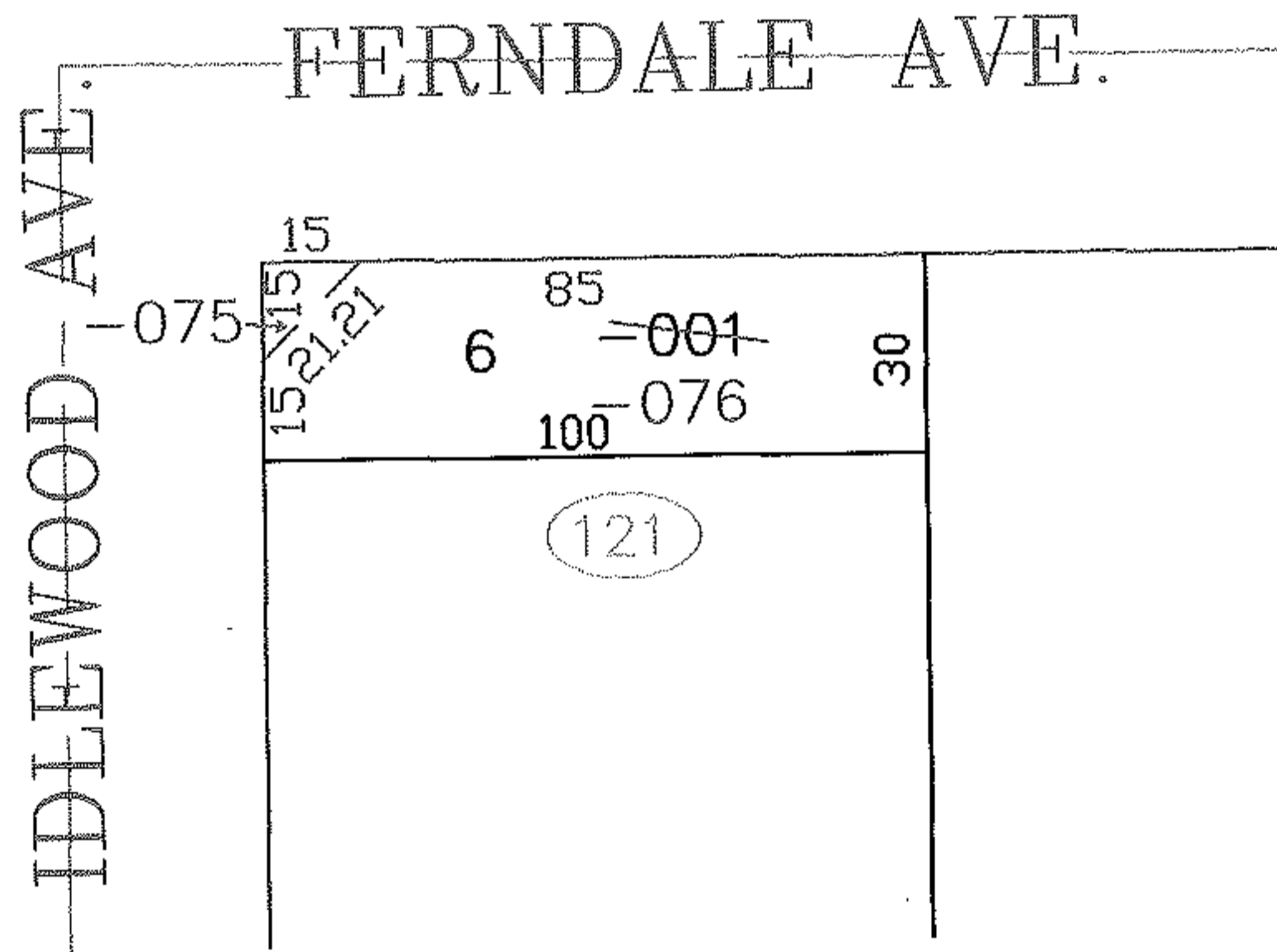



PARENT PARCEL: 03-00-039-121-001

CHILD PARCEL: 03-00-039-121-075, -076

STARTING POINT: SIDELINE OF FERNDALE AVE. & IDLEWOOD AVE.

NO. 00034



**SPLITS/DEEDS PROCESSED**  
**LORAIN COUNTY TAX MAP DEPARTMENT**  
**226 MIDDLE AVE. ELYRIA, OHIO**

SURVEYED BY: ROBERT J. MCAULEY  
 CLOSURE: 0.00 : 10.000  
 MAP PAGE(S): 03-00-039-B  
 APPROVED BY: JAH DATE: 2-4-03  
 SCALE: 1" = 50' PRIOR INSTRUMENT: OR 37/25