


PARENT PARCEL: 03-00-040-125-029

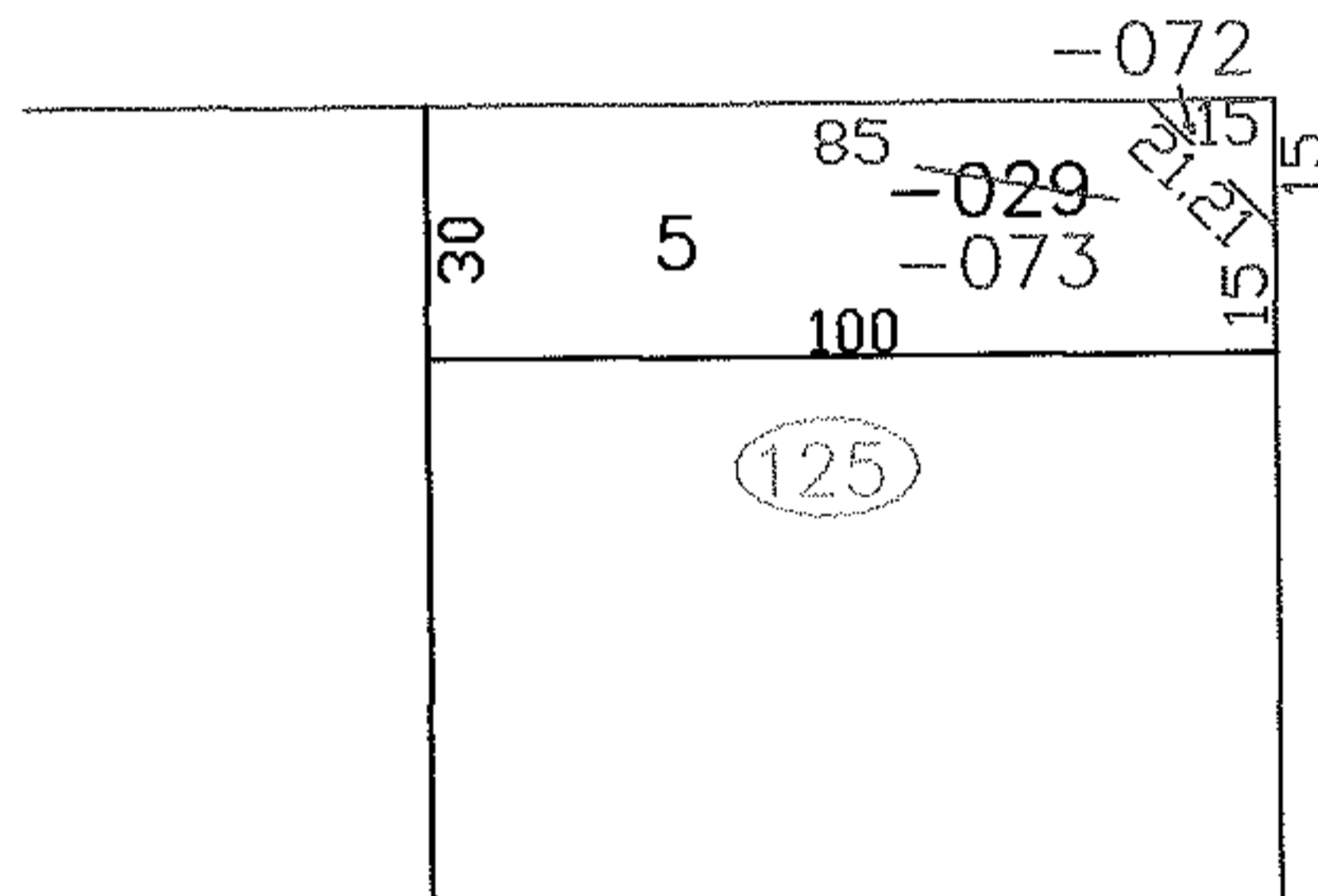
CHILD PARCEL: 03-00-040-125-072, -073

STARTING POINT: SIDELINE OF FERNDALE AVE. & IDLEWOOD AVE.

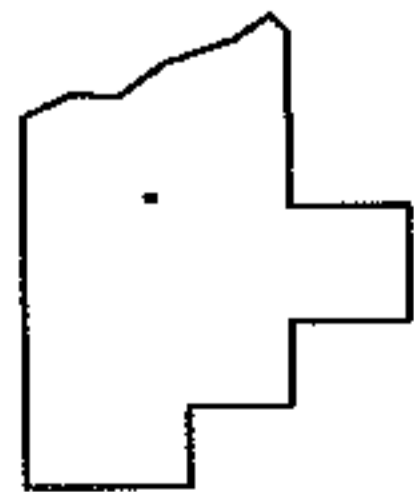
NO. 00032



~~FERNDALE AVE.~~



~~IDLEWOOD AVE.~~



SPLITS/DEEDS PROCESSED
LORAIN COUNTY TAX MAP DEPARTMENT
226 MIDDLE AVE. ELYRIA, OHIO

SURVEYED BY: ROBERT J. MCAULEY
CLOSURE: 0.00 : 10.000
MAP PAGE(S): 03-00-040
APPROVED BY: JAH DATE: 2-3-03
SCALE: 1" = 50' PRIOR INSTRUMENT: 20010730541