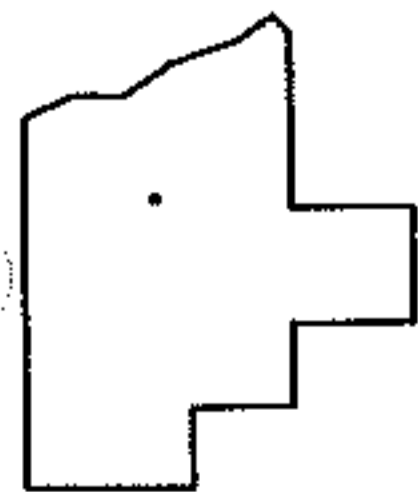
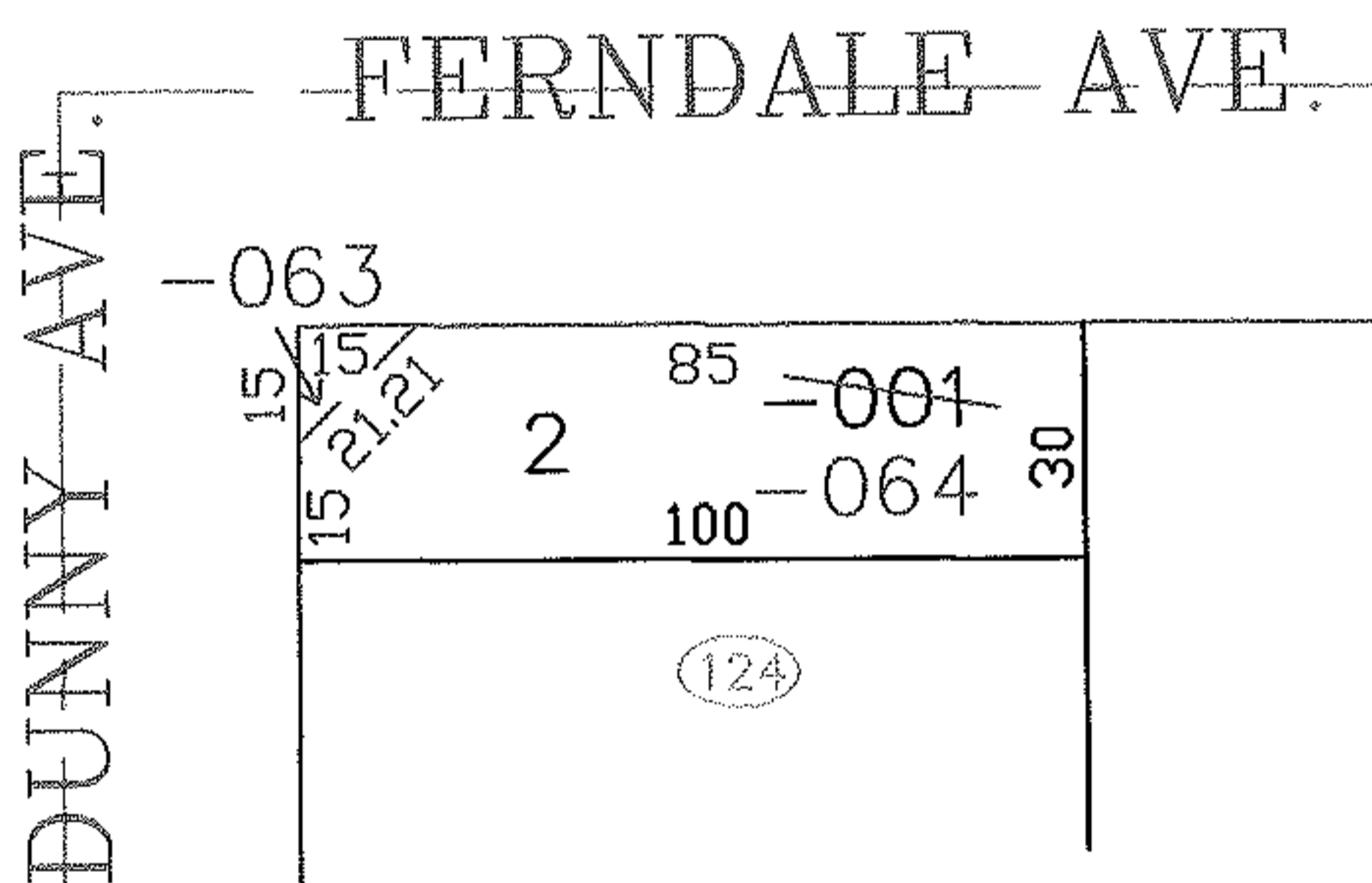
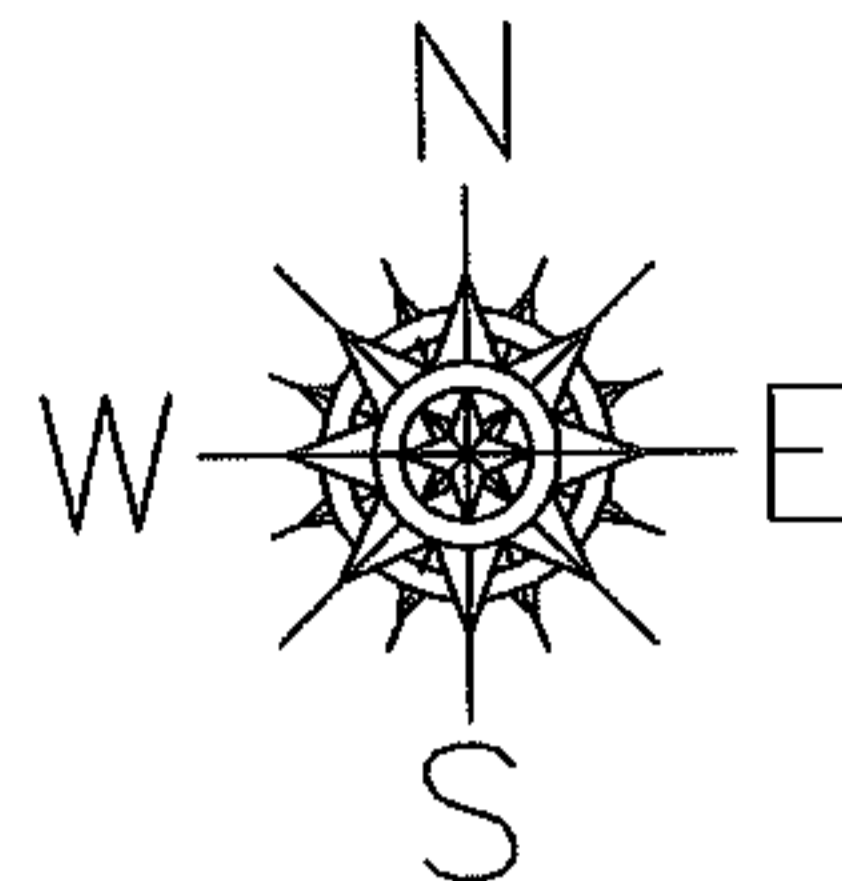


PARENT PARCEL: 03-00-040-124-001

CHILD PARCEL: 03-00-040-124-063, -064

STARTING POINT: SIDELINE OF FERNDALE AVE. & DUNNY AVE.

NO. 00013



SPLITS/DEEDS PROCESSED
LORAIN COUNTY TAX MAP DEPARTMENT
226 MIDDLE AVE. ELYRIA, OHIO

SURVEYED BY: ROBERT J MCAULEY
 CLOSURE: 0.00 : 10.000
 MAP PAGE(S): 3-00-040
 APPROVED BY: JAH DATE: 1-27-03
 SCALE: 1" = 50' PRIOR INSTRUMENT: 20020842709