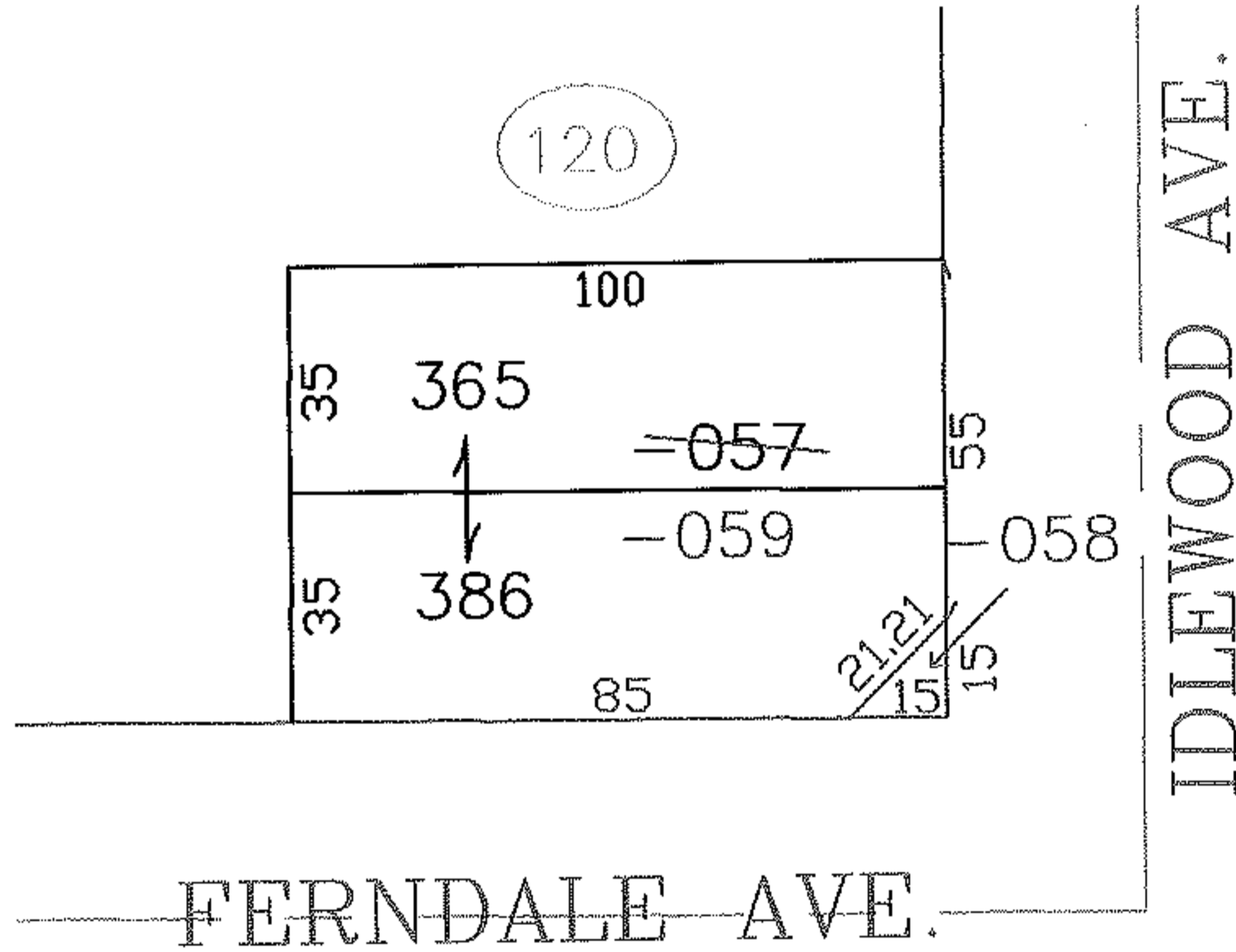



PARENT PARCEL: 03-00-040-120-057

CHILD PARCEL: 03-00-040-120-058, -059

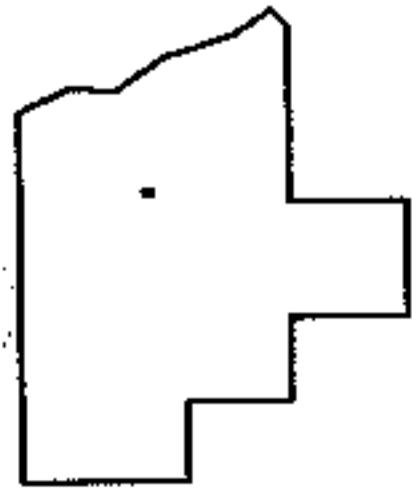
STARTING POINT: SIDELINE OF FERNDALE AVE. & IDLEWOOD AVE.

NO. 00010



IDLEWOOD AVE.

FERNDALE AVE.



**SPLITS/DEEDS PROCESSED**  
**LORAIN COUNTY TAX MAP DEPARTMENT**  
**226 MIDDLE AVE. ELYRIA, OHIO**

SURVEYED BY: ROBERT J. MCAULEY  
 CLOSURE: 0.00 : 10.000  
 MAP PAGE(S): 3-00-040  
 APPROVED BY: JAH DATE: 1-22-03  
 SCALE: 1" = 50' PRIOR INSTRUMENT: OR 31/93