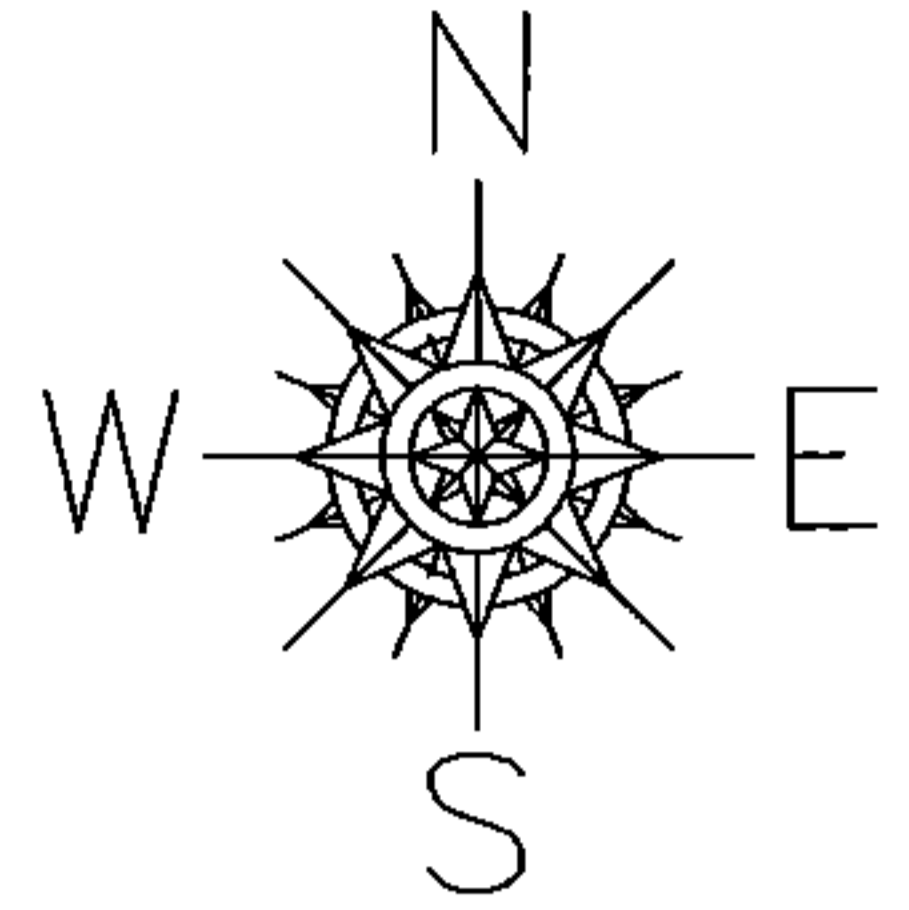


PARENT PARCEL: 09-00-096-102-013

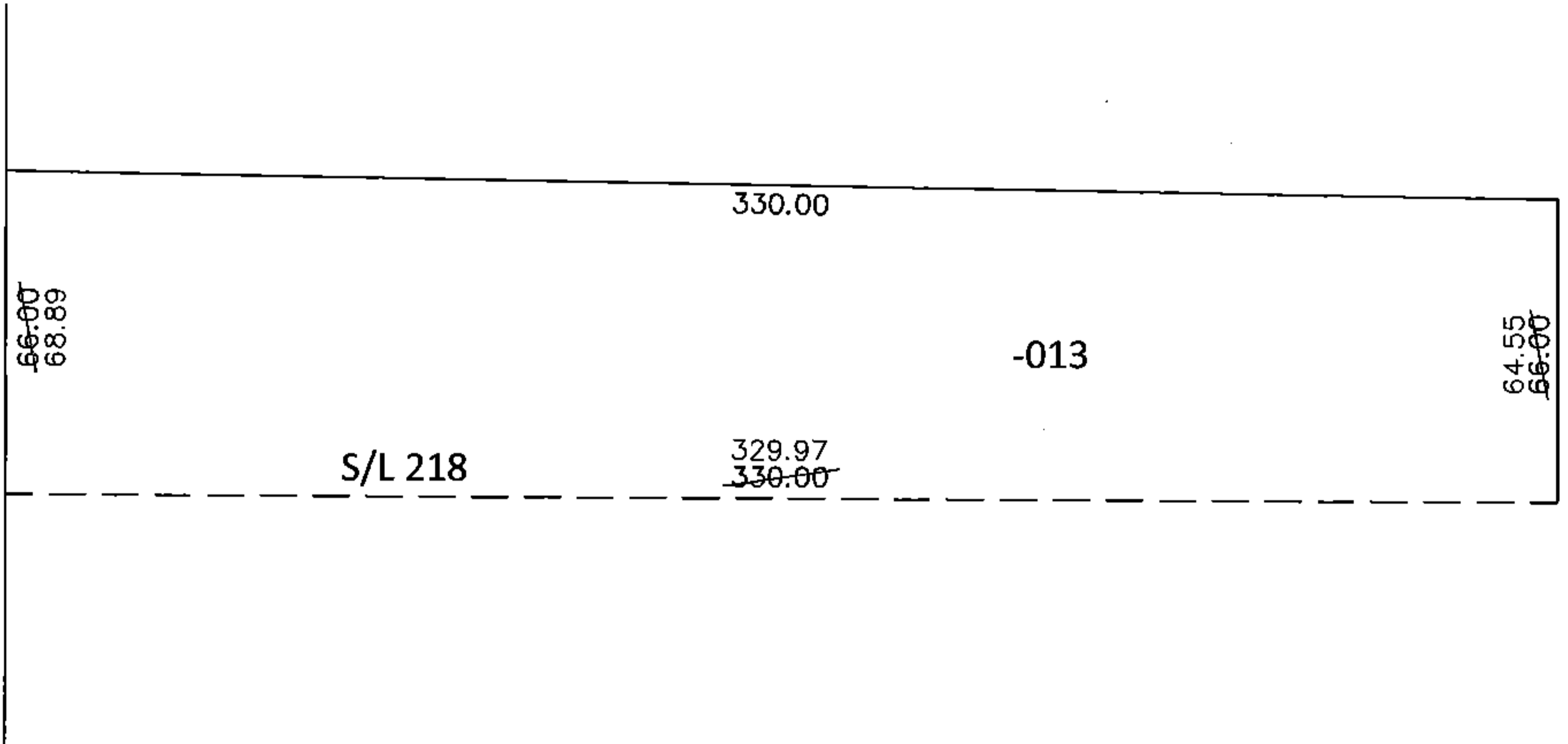
CHILD PARCEL: \_\_\_\_\_

STARTING POINT: NORTHWEST CORNER OF S/L 218 IN TOWN PLAT OF OBERLIN (VOL.1 PG.17)

**14-02982-A**



SOUTH MAIN ST. (S.R. 58)



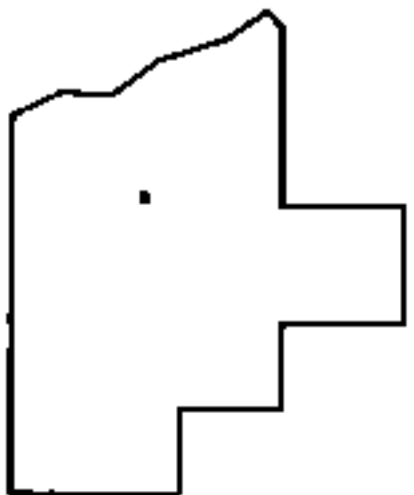
**FRONTAGE CORRECTION**

09-00-096-102-013

68.89

~~66~~ X 330

PER SURVEY BY DANIEL NICHOLS



**SPLITS/DEEDS PROCESSED**

LORAIN COUNTY TAX MAP DEPARTMENT  
226 MIDDLE AVE. ELYRIA, OHIO

SURVEYED BY: DANIEL JOSEPH NICHOLS  
CLOSURE: .01:10,000  
MAP PAGE(S): 9-00-096-A  
APPROVED BY: RRM DATE: 7-16-14  
SCALE: 1"= 50' PRIOR INST.: 20120432930