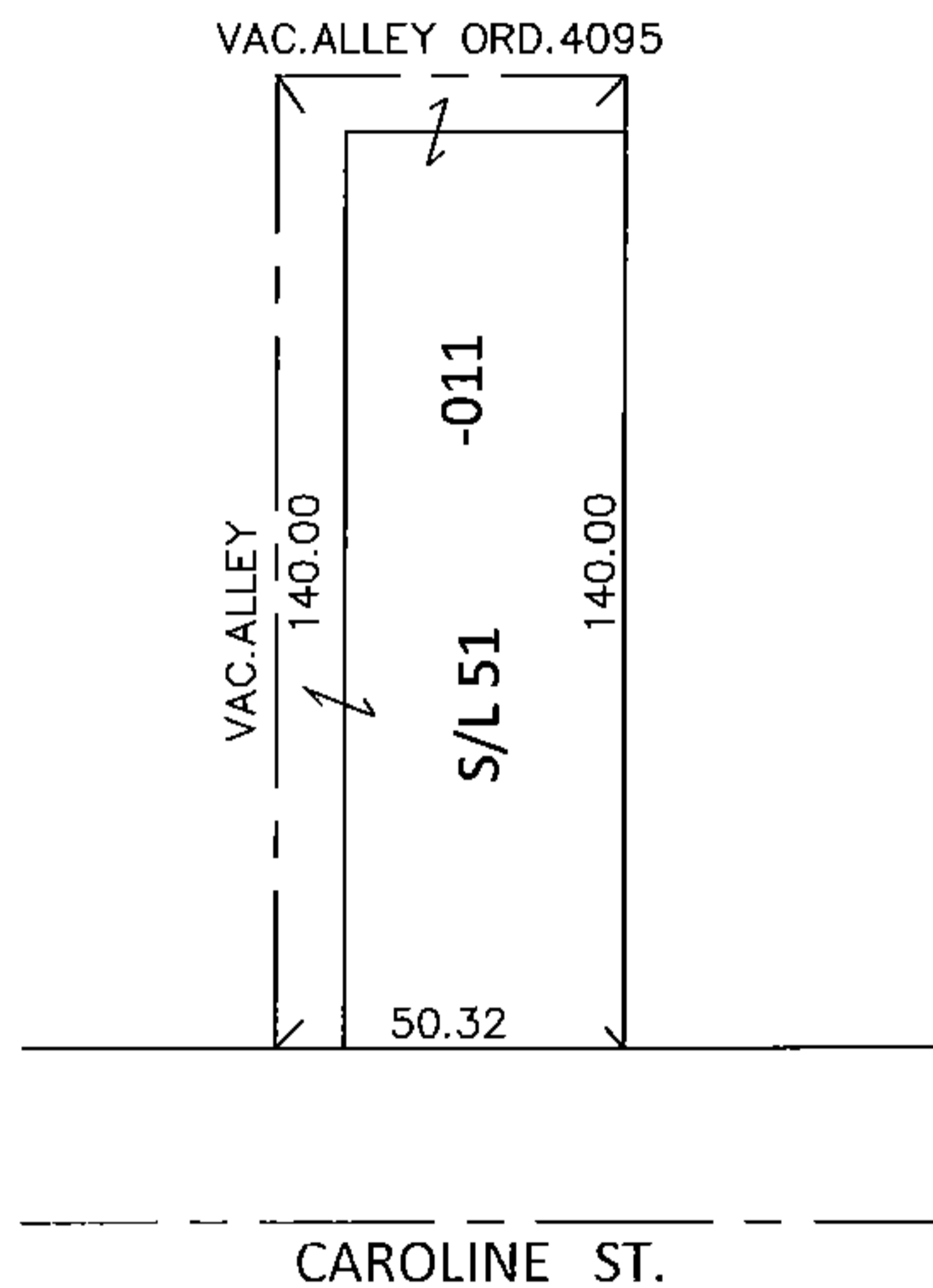



PARENT PARCEL: 06-25-038-103-011

CHILD PARCEL: \_\_\_\_\_

STARTING POINT: S/L 51 IN DILWORTH'S EAST ELYRIA (VOL.6 PG. 32)

14-02980-C



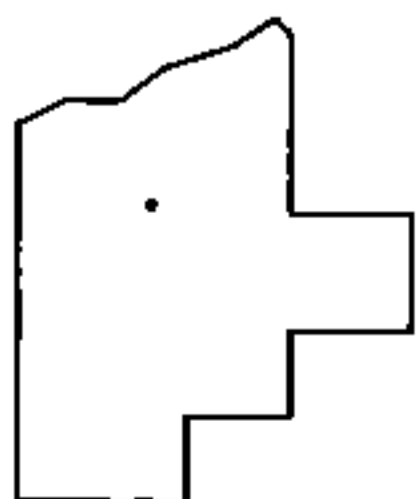
FRONTAGE AND DEPTH CORRECTION

06-25-038-103-011

50.32 X 140

~~40.32 X 132~~

CORR.PER.DEED AND ORD.4095



SPLITS/DEEDS PROCESSED

LORAIN COUNTY TAX MAP DEPARTMENT  
226 MIDDLE AVE. ELYRIA, OHIO

SURVEYED BY: N/A

CLOSURE: N/A

MAP PAGE(S): 6-86

APPROVED BY: RRM DATE: 7-17-14

SCALE: 1"=50' PRIOR INST.: OR 1000/287