

PARENT PARCEL: 09-00-086-108-004

CHILD PARCEL: XX-XX-XXX-XXX-XXX

STARTING POINT: XXXXXX

14-02958-C


FRONTAGE & DEPTH CORRECTION

09-00-086-108-004

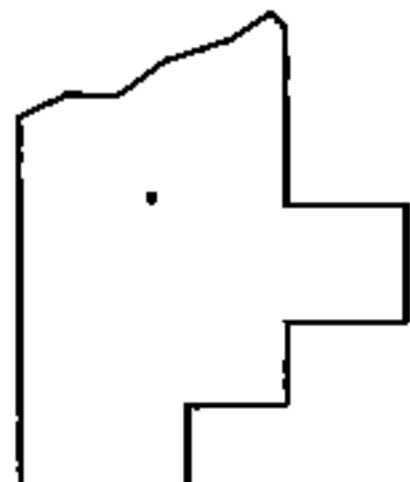
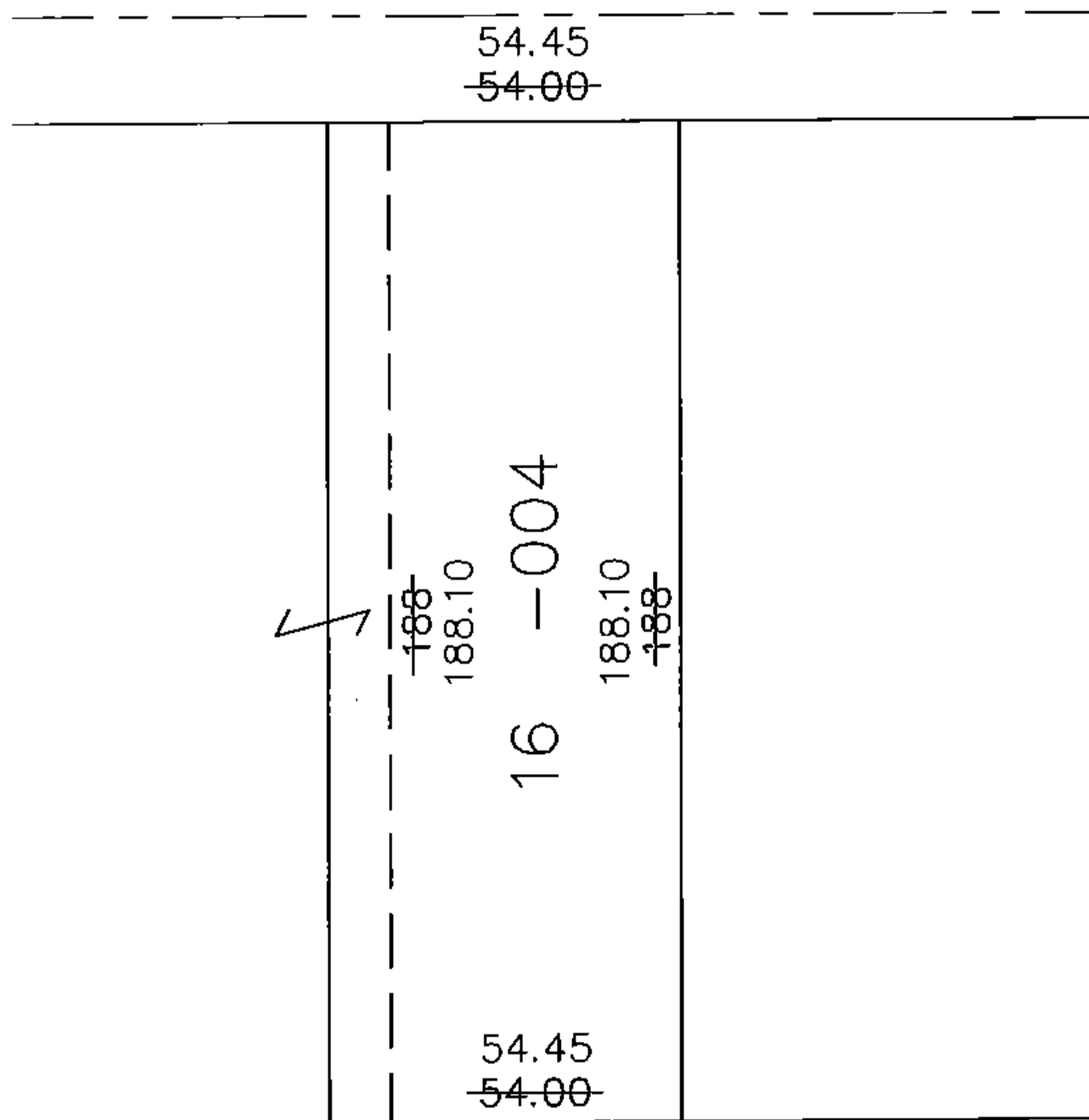
~~54 X 188~~

54.45 X 188.10

CORR. PER INST, #19980571134



GROVELAND ST. 40'



SPLITS/DEEDS PROCESSED

LORAIN COUNTY TAX MAP DEPARTMENT
226 MIDDLE AVE. ELYRIA, OHIO

SURVEYED BY: NONE

CLOSURE: XXXXXX

MAP PAGE(S): 9-00-086

APPROVED BY: TJS DATE: 6/13/14

SCALE: 1"= 50' PRIOR INST.: 19980571134