

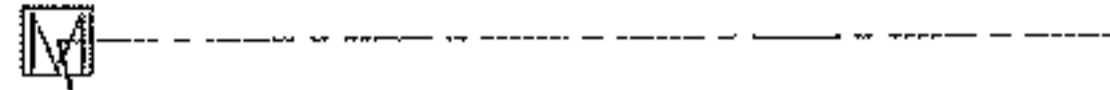
PARENT PARCEL: 06-24-016-000-006

CHILD PARCEL: _____

14-02912-D

STARTING POINT: AT A MON BOX AT THE INTERSECTION OF C/L OF S.R.113 AND C/L OF WEST RIDGE RD.

S.R. 113

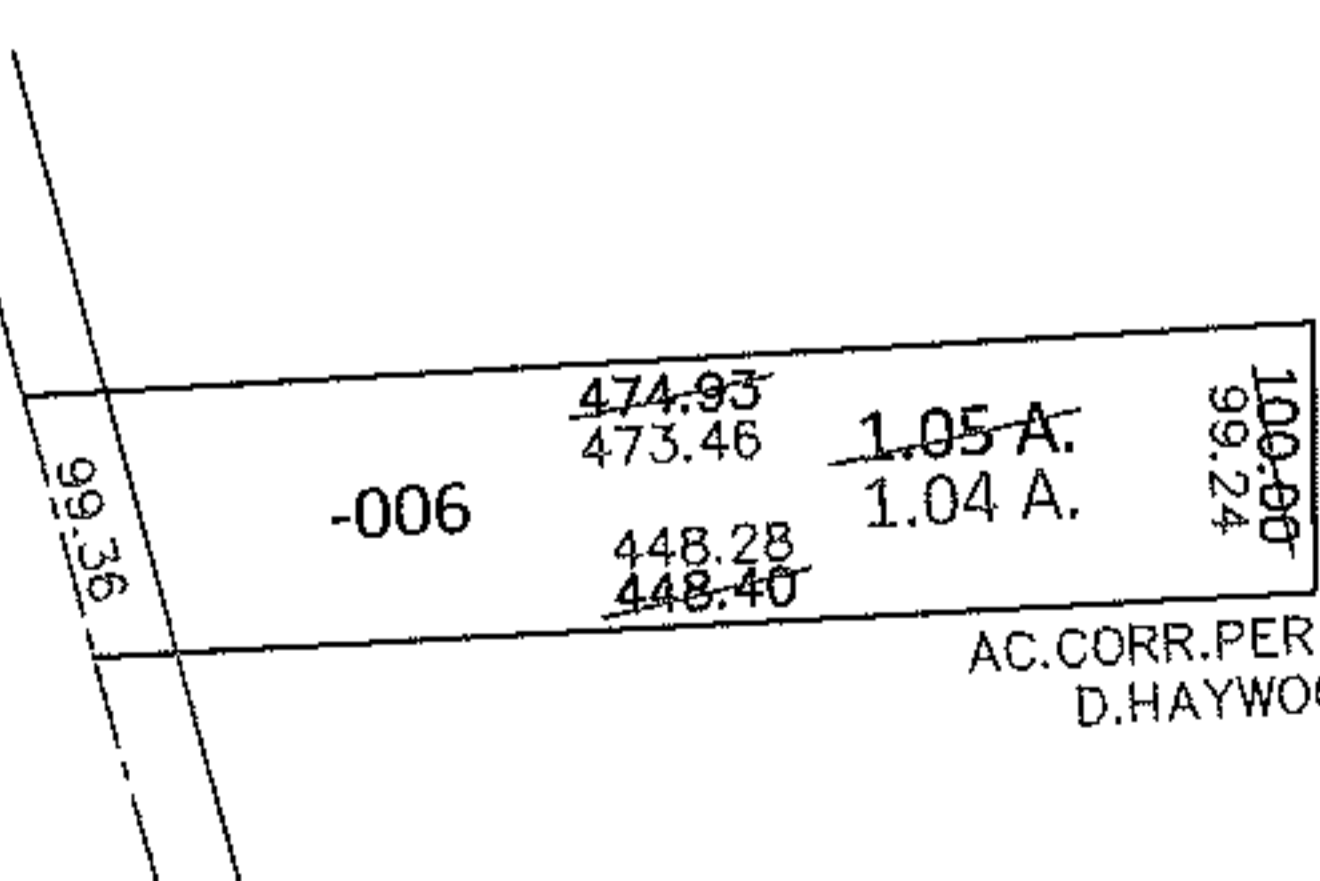



1232.26



WEST RIDGE RD.

647.61



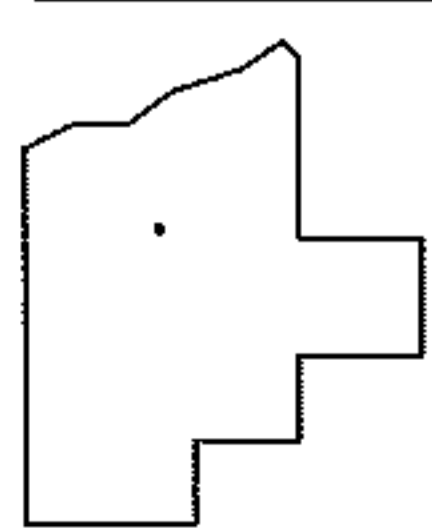
-006

474.93
473.46
448.28
448.40

1.05 A.
1.04 A.

100.00
99.24

AC. CORR. PER. SURV.
D. HAYWOOD



SPLITS/DEEDS PROCESSED

LORAIN COUNTY TAX MAP DEPARTMENT
226 MIDDLE AVE. ELYRIA, OHIO

SURVEYED BY: DALE R. HAYWOOD

CLOSURE: .01:10,000

MAP PAGE(S): 6-109

APPROVED BY: RRM DATE: 4-8-14

SCALE: 1" = 200 PRIOR INST.: 20140491732