
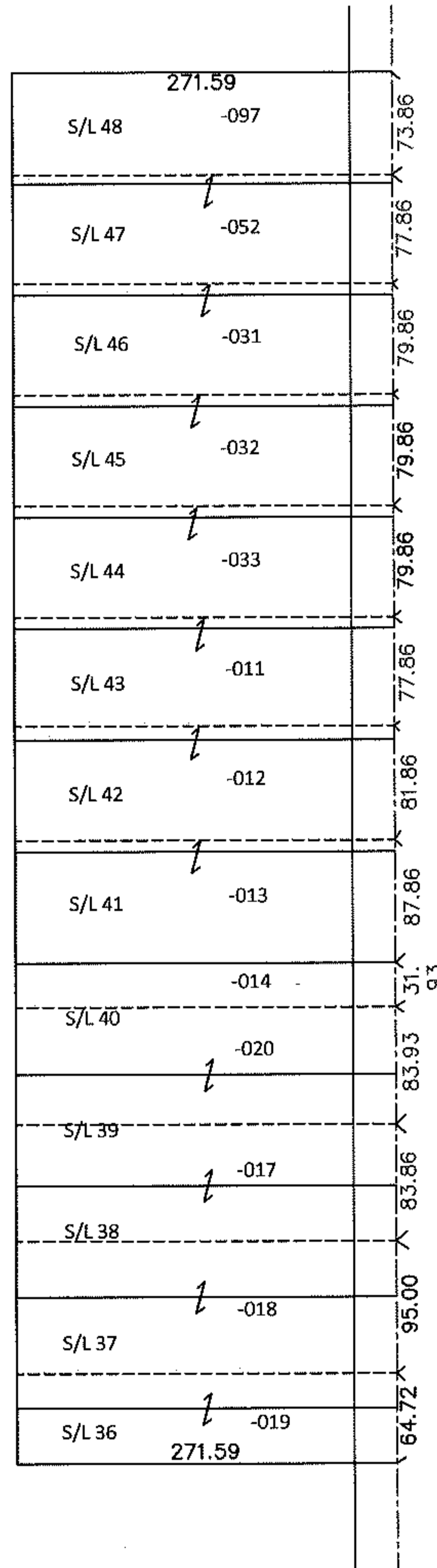


PARENT PARCEL: 15-00-045-101-031,-032,-033,-052,-097, 15-00-045-103-011 THRU -014,-017 THRU -020

CHILD PARCEL: _____

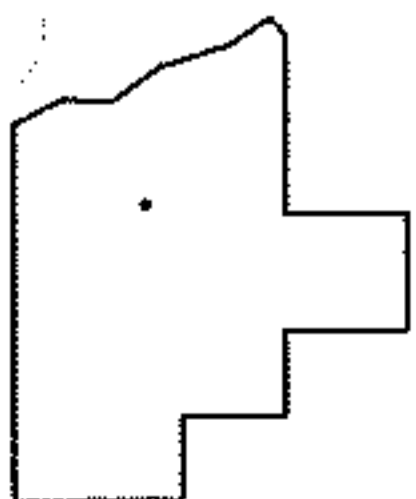
STARTING POINT: S/L 37 THRU 48 IN PLAT OF VILLAGE OF LAGRANGE (VOL.2 PG. 24)

13-02864-X



N. CENTER ST. (S.R. 301)

FRONTAGE CORRECTION



SPLITS/DEEDS PROCESSED

LORAIN COUNTY TAX MAP DEPARTMENT
226 MIDDLE AVE. ELYRIA, OHIO

SURVEYED BY: N/A

CLOSURE: N/A

MAP PAGE(S): 15-00-045-B

APPROVED BY: RRM DATE: 1-22-14

SCALE: 1"=150'

PRIOR INST.: _____