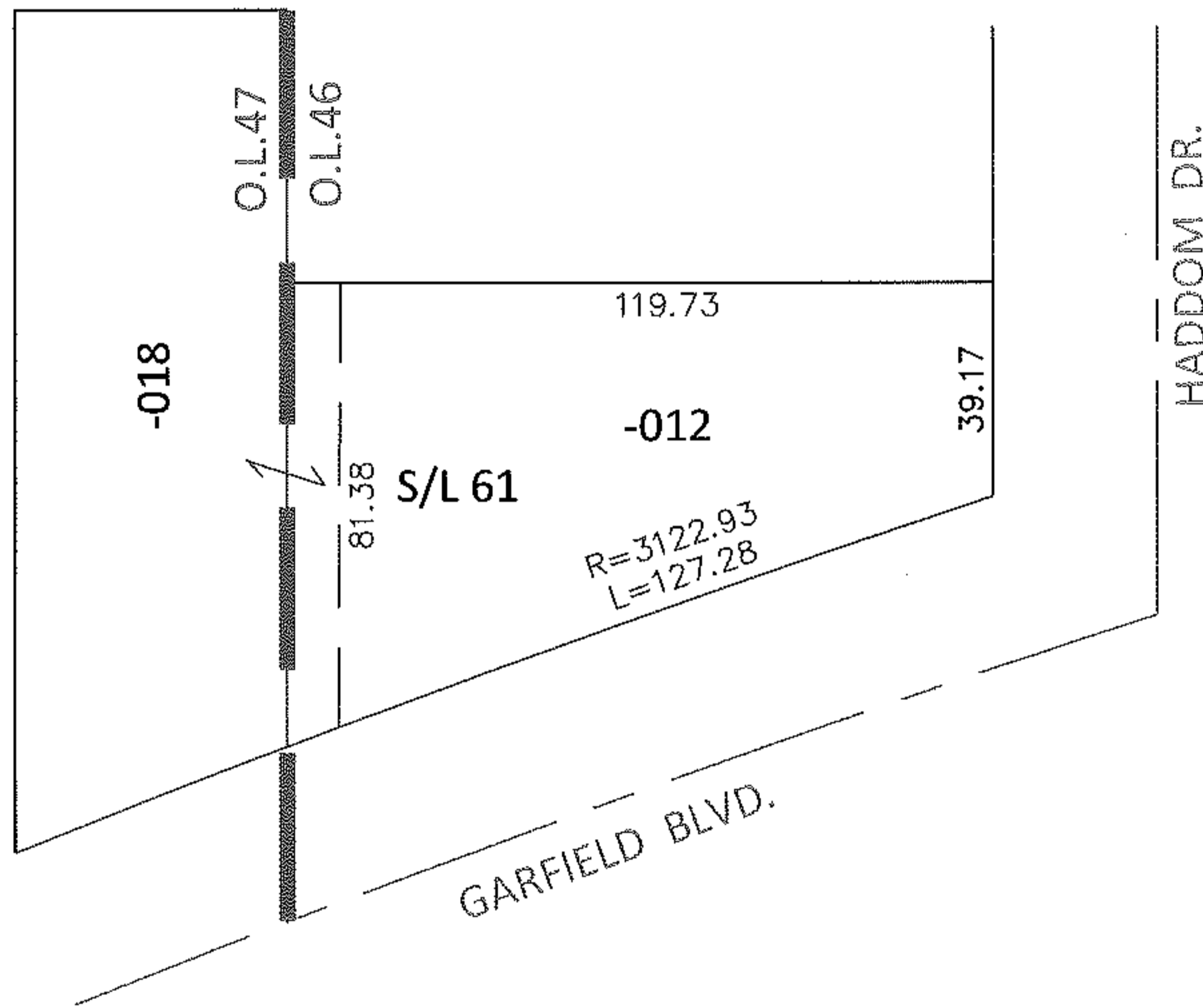



PARENT PARCEL: 03-00-046-104-012

CHILD PARCEL: \_\_\_\_\_

13-02823-D

STARTING POINT: SOUTHEAST CORNER OF LOT 61 IN COLLAR-DAY ALLOT.(VOL.13 PG.35)



DEPTH CORRECTION

03-00-046-104-012

127.28

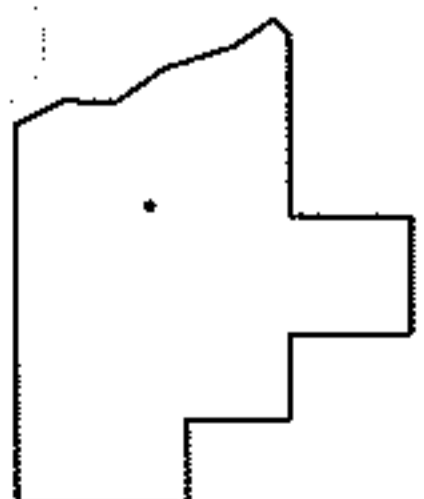
39.17 X ~~128~~

PER SURV. DALE R. HAYWOOD

ADD SURVEY BEFORE NEXT TRANSFER

03-00-047-110-018

DOES NOT DESCRIBE ALL OF PARCEL



SPLITS/DEEDS PROCESSED

LORAIN COUNTY TAX MAP DEPARTMENT  
226 MIDDLE AVE. ELYRIA, OHIO

SURVEYED BY: DALE R. HAYWOOD

CLOSURE: .01:10,000

MAP PAGE(S): 3-00-046-A

APPROVED BY: RRM DATE: 10-16-13

SCALE: 1"= 50' PRIOR INST.: 20130449148