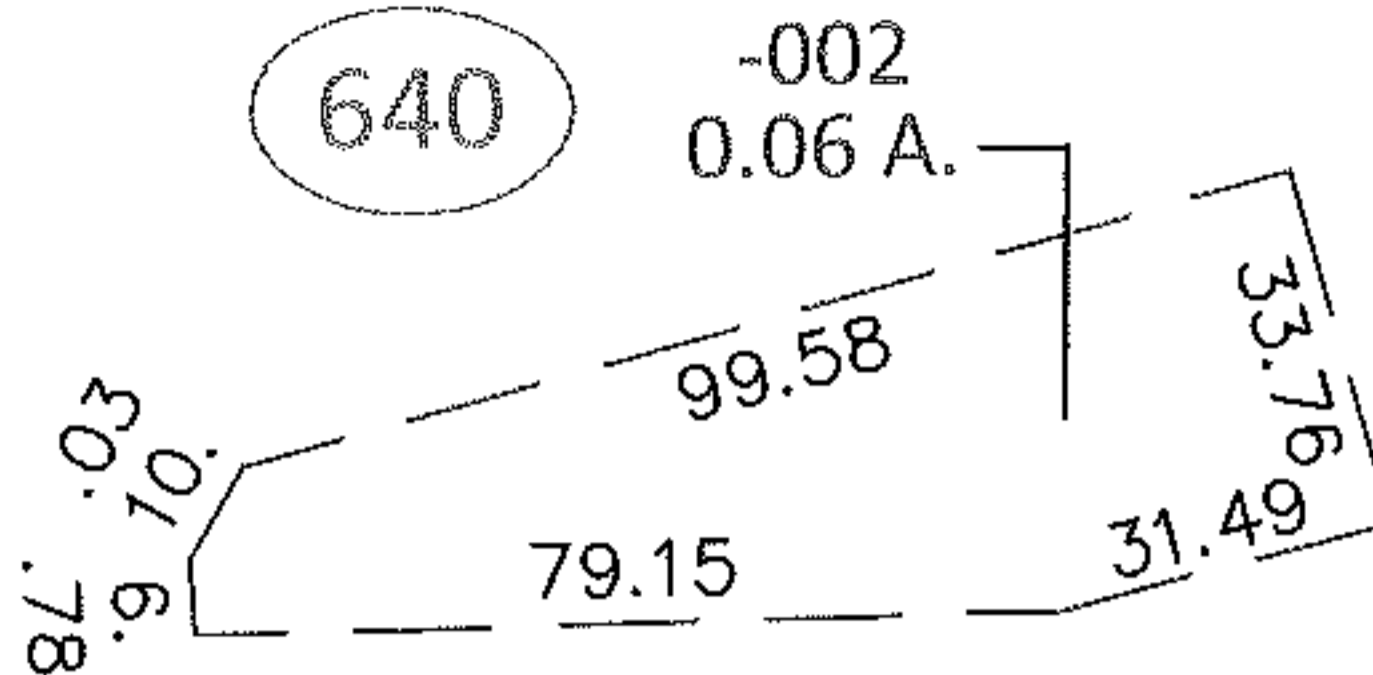



PARENT PARCEL: 04-00-018-129-002

CHILD PARCEL: 04-00-018-640-002

10-02811

STARTING POINT: INTERSECTION OF S/L OF AVON-BELDEN RD. AND C/L OF LAKE RD.



SUBMERGED LAND LEASE

ADD TO DUP.

AVON-BELDEN RD.

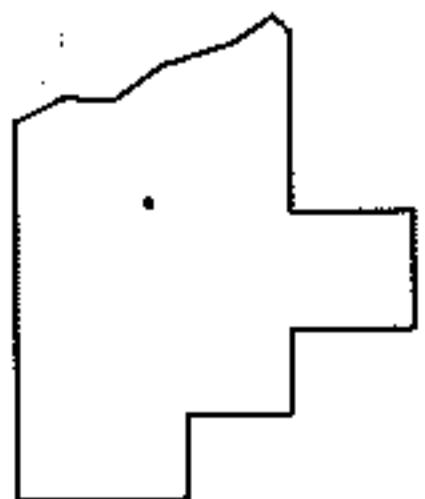
LAKE 283.30

RD.

-002

129

325.82



SPLITS/DEEDS PROCESSED

LORAIN COUNTY TAX MAP DEPARTMENT
226 MIDDLE AVE. ELYRIA, OHIO

SURVEYED BY: DALE R. HAYWOOD

CLOSURE: .01:10,000

MAP PAGE(S): 4-00-018-C

APPROVED BY: RRM DATE: 3-16-10

SCALE: 1"= 50 PRIOR INST.: 20040036581