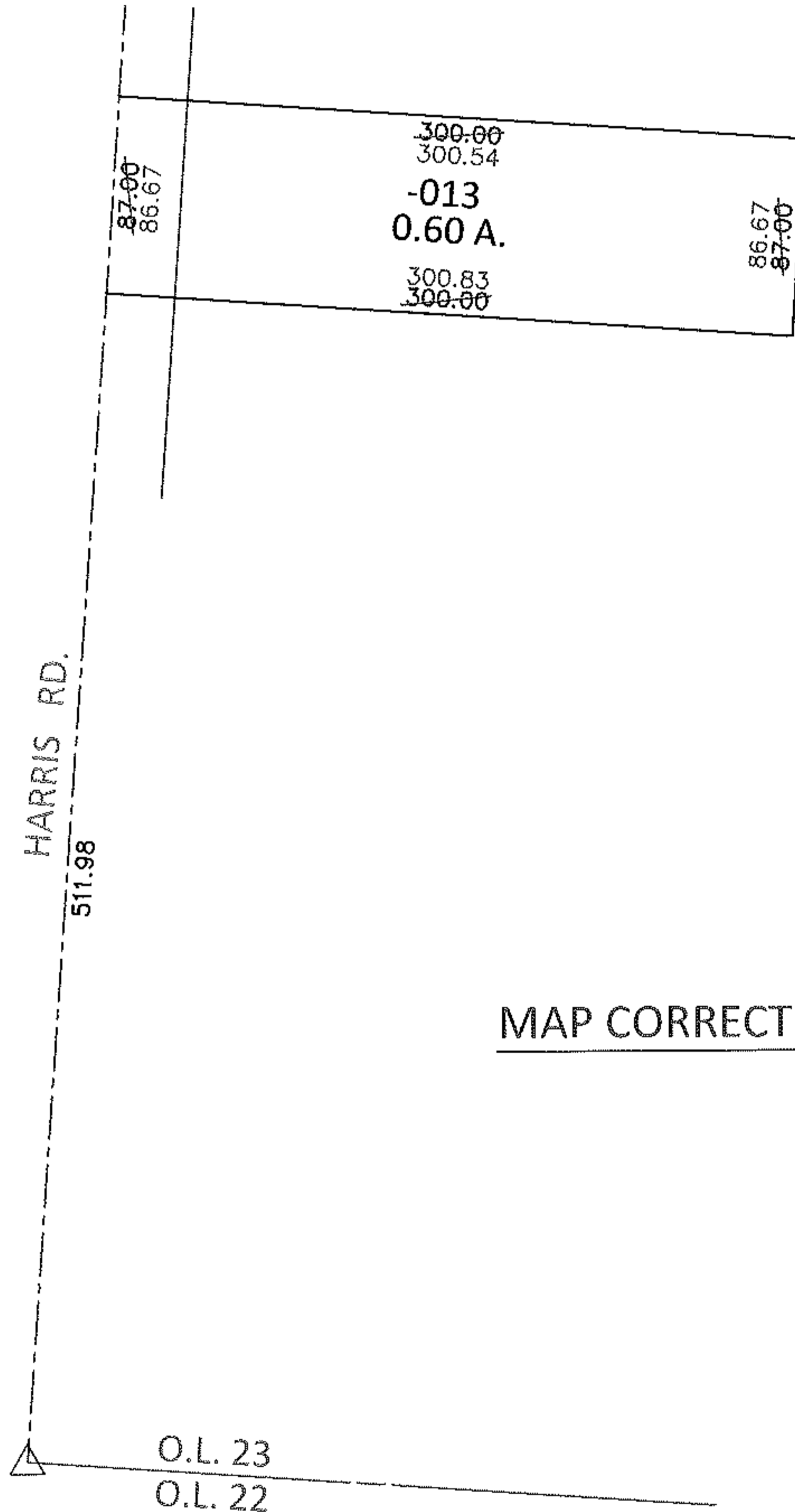



PARENT PARCEL: 03-00-023-000-013

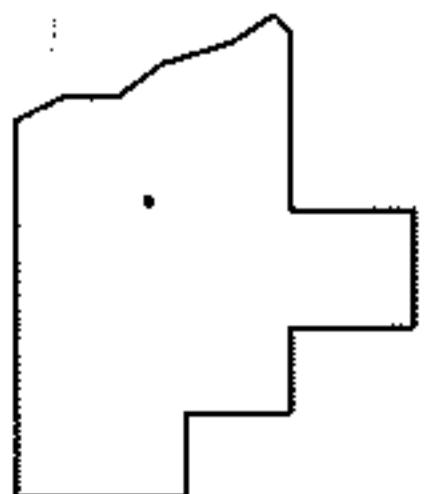
CHILD PARCEL: _____

13-02809-D

STARTING POINT: AT A RAILROAD SPIKE AT THE SOUTHWEST CORNER OF O.L. 23



MAP CORRECTION ONLY



SPLITS/DEEDS PROCESSED

LORAIN COUNTY TAX MAP DEPARTMENT
226 MIDDLE AVE. ELYRIA, OHIO

SURVEYED BY: SCOTT A. ENGLAND

CLOSURE: .00:10,000

MAP PAGE(S): 3-00-023-A

APPROVED BY: RRM DATE: 9-23-13

SCALE: 1"= 100 PRIOR INST.: 20130460459