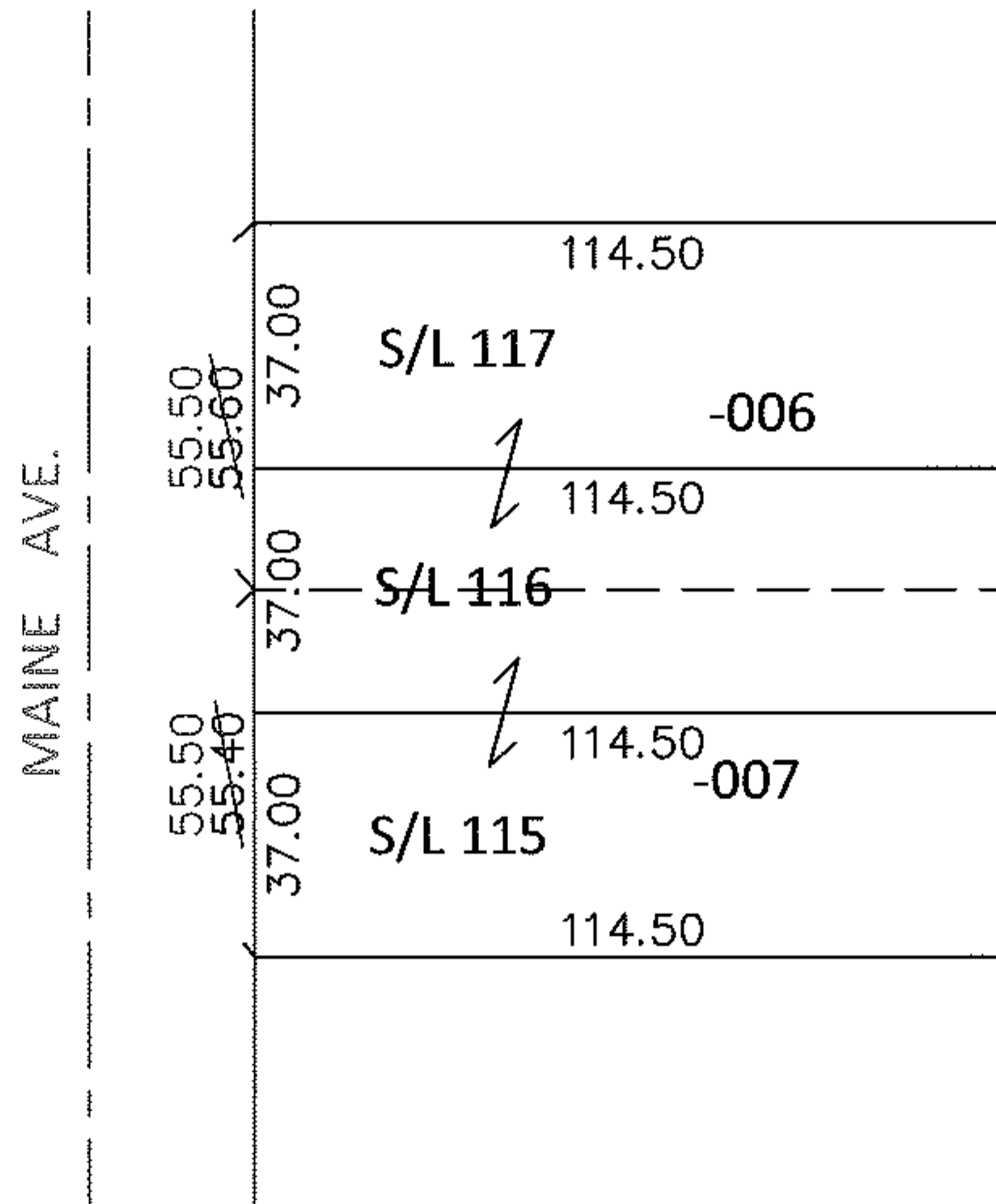



PARENT PARCEL: 03-00-053-102-006, -007

CHILD PARCEL: _____

STARTING POINT: S/L'S 115 THRU 117 IN COLORADO PARK ALLOT. (VOL.9 PG.12)

13-02775-C



FRONTAGE CORRECTION

03-00-053-102-006

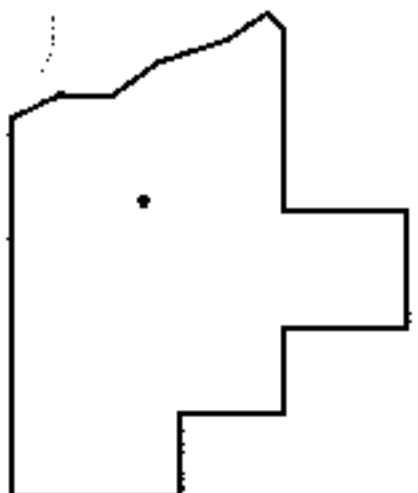
03-00-053-102-007

55.50
~~55.60~~ X 114.50

55.50
~~55.40~~ X 114.50

PER PRIOR DEEDS

* OR 38/262
20050058930



SPLITS/DEEDS PROCESSED

LORAIN COUNTY TAX MAP DEPARTMENT
226 MIDDLE AVE. ELYRIA, OHIO

SURVEYED BY: N/A

CLOSURE: N/A

MAP PAGE(S): 3-00-053-A

APPROVED BY: RRM DATE: 8-6-13

SCALE: 1"= 50' PRIOR INST.: *SEE ABOVE