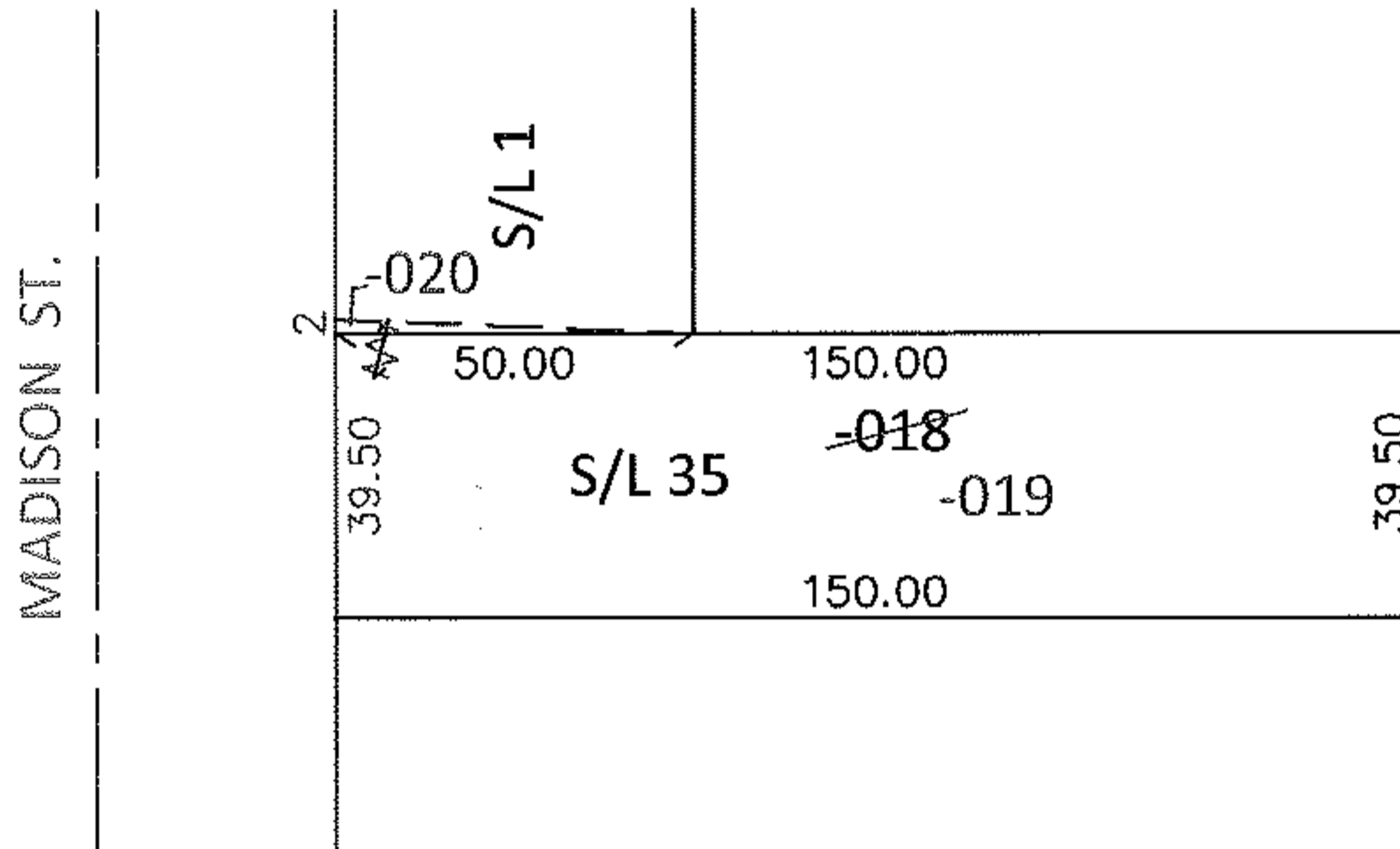



PARENT PARCEL: 06-24-069-105-018

CHILD PARCEL: 06-24-069-105-019, -020

STARTING POINT: S/L 35 AND PART OF S/L 1 IN ELY AND BOYNTON'S 2ND ADD. (VOL. 7 PG. 25)

13-02771-U

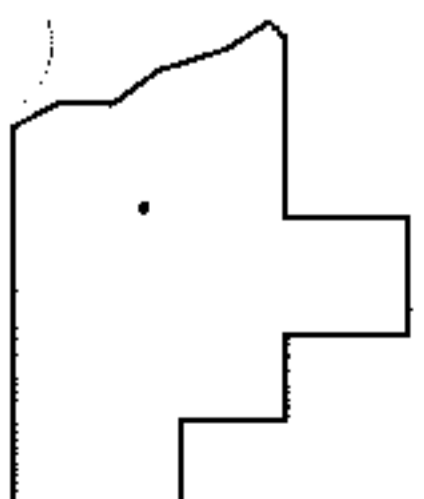


UNCOMBINATION

~~06-24-069-105-018~~
~~41.50 X 150~~

06-24-069-105-019 06-24-069-105-020
39.50 X 150 2 X 50

PER PRIOR DEEDS
TO REMOVE UPDATE LEGAL
FOR 2 LEGALS, 1 PARCEL NO.



SPLITS/DEEDS PROCESSED

LORAIN COUNTY TAX MAP DEPARTMENT
226 MIDDLE AVE. ELYRIA, OHIO

SURVEYED BY: N/A
CLOSURE: N/A
MAP PAGE(S): 6-81
APPROVED BY: RRM DATE: 8-2-13
SCALE: 1"= 50' PRIOR INST.: 20120416872