

PARENT PARCEL: 17-08-020-000-004, -006



CHILD PARCEL: 17-08-020-000-008

13-02767-C

STARTING POINT: NORTHEAST CORNER OF TR.8 O.L.20

CAMDEN TWP. TR.8 O.L.17
BRIGHTON TWP. TR.8 O.L.20

~~-006~~
~~19.69 A.~~



-008
123.31 A.

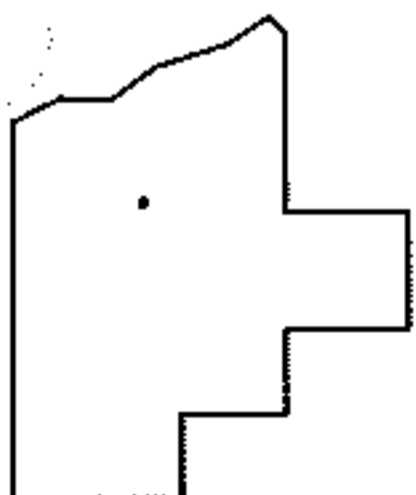
~~-004~~
~~103.62 A.~~

BAIRD RD.

TR.8 O.L.20
TR.8 O.L.35

-001
27.03 A.

COMBINATION CORRECTION
TO REMOVE UPDATE LEGAL
FOR 2 PARCEL NOS., 1 LEGAL



SPLITS/DEEDS PROCESSED

LORAIN COUNTY TAX MAP DEPARTMENT
226 MIDDLE AVE. ELYRIA, OHIO

SURVEYED BY: N/A

CLOSURE: N/A

MAP PAGE(S): 17-A

APPROVED BY: RRM DATE: 7-23-13

SCALE: 1"= 400 PRIOR INST.: 20070198515