


PARENT PARCEL: 06-25-021-101-008

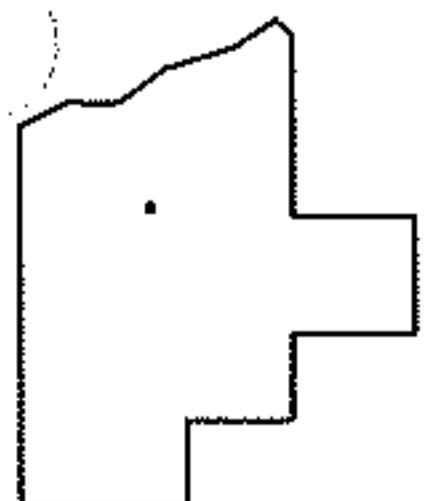
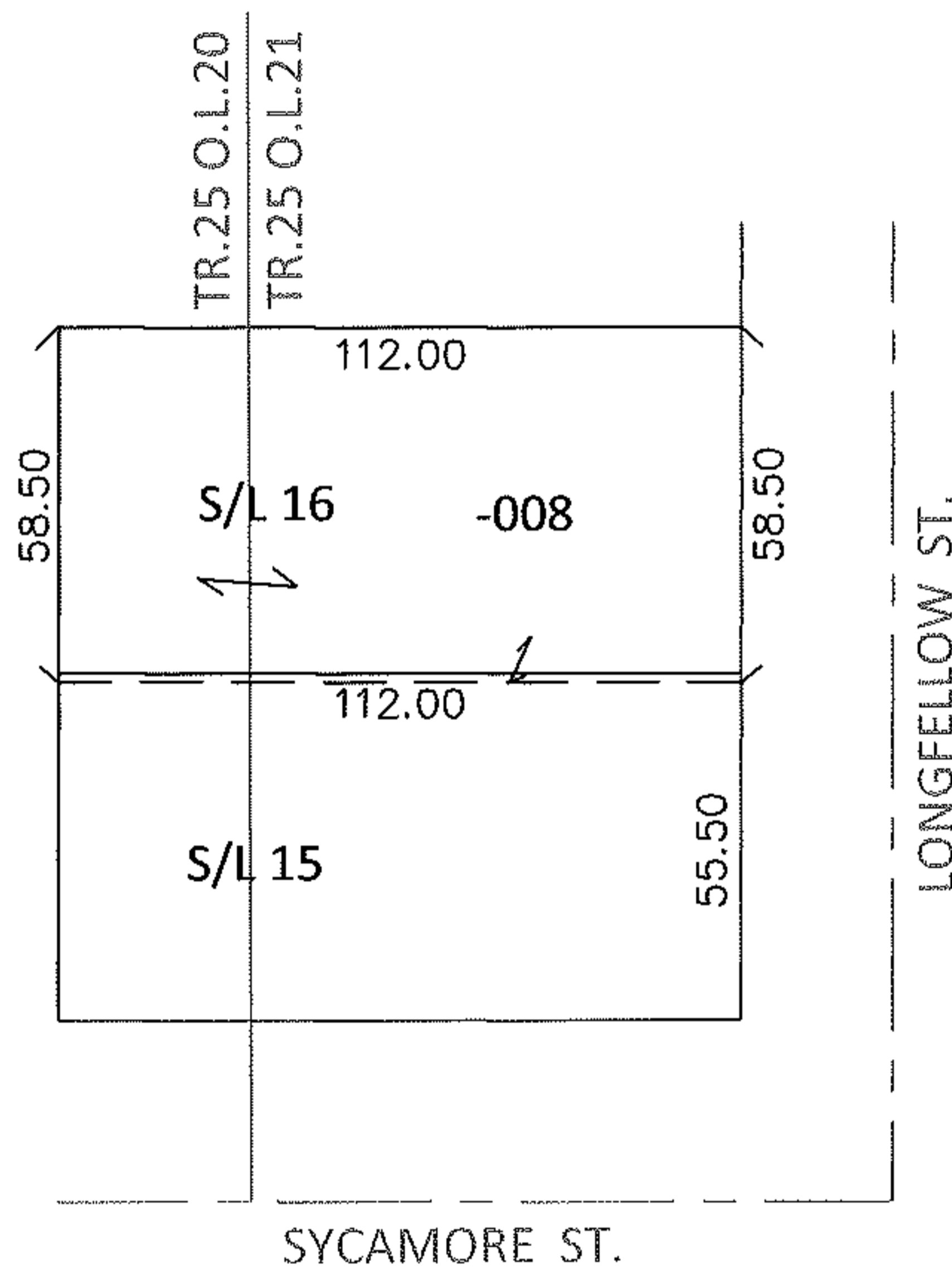
CHILD PARCEL: \_\_\_\_\_

13-02750-D

STARTING POINT: INTERSECTION OF NORTH LINE OF SYCAMORE ST. AND WEST LINE OF LONGFELLOW ST.



NO MAP CHANGES



SPLITS/DEEDS PROCESSED

LORAIN COUNTY TAX MAP DEPARTMENT  
226 MIDDLE AVE. ELYRIA, OHIO

SURVEYED BY: WILLIAM R. WALLACE

CLOSURE: .00:10,000

MAP PAGE(S): 6-70

APPROVED BY: RRM DATE: 6-21-13

SCALE: 1"= 50' PRIOR INST.: 20130447778