

RASTER


PARENT PARCEL: 17-08-020-000-001, -003

CHILD PARCEL: 17-08-020-000-005 THRU -007

STARTING POINT: CENTERLINE OF BAIRD RD & O.L. 20

09-02748

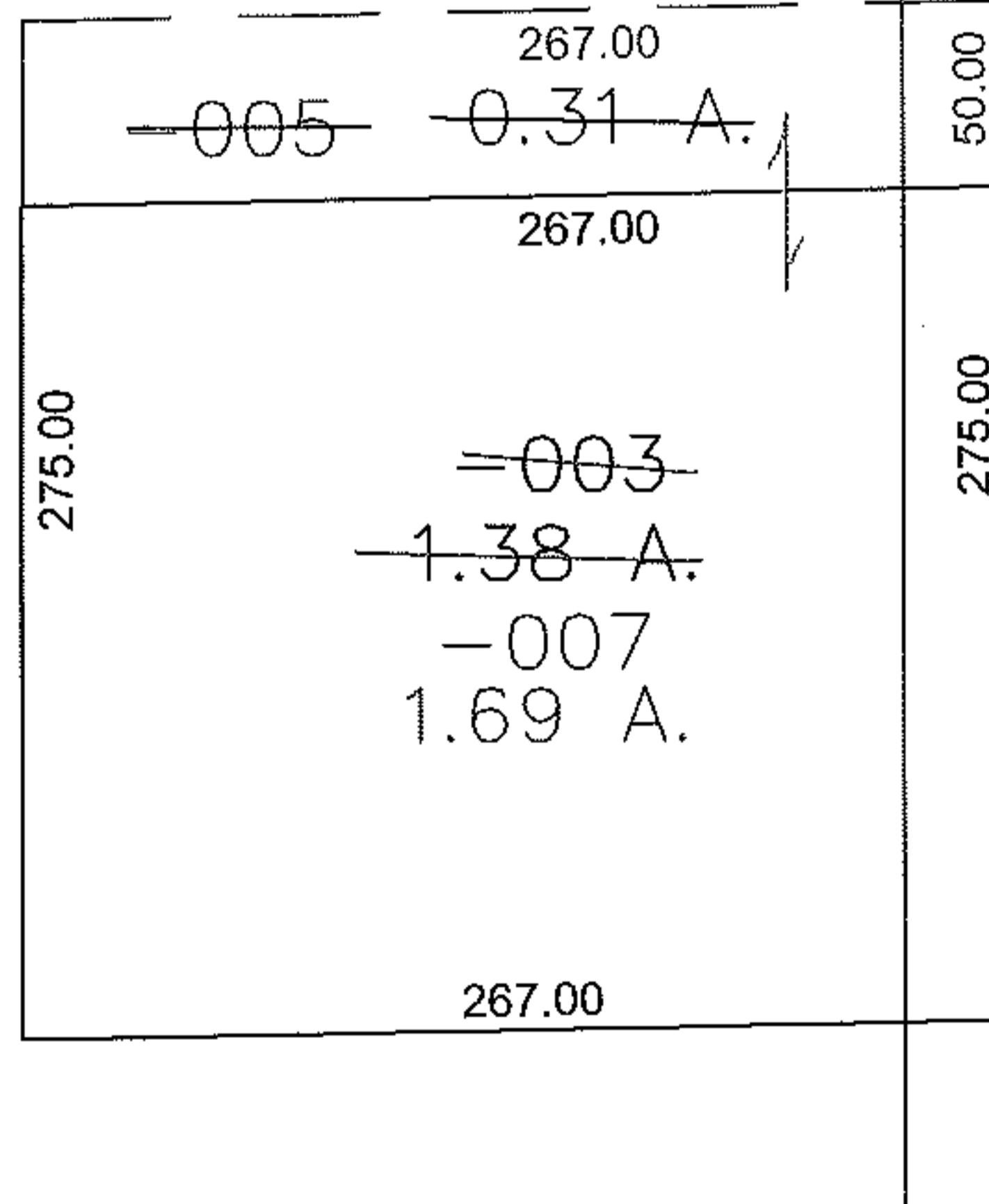
CAMDEN TWP
BRIGHTON TWP



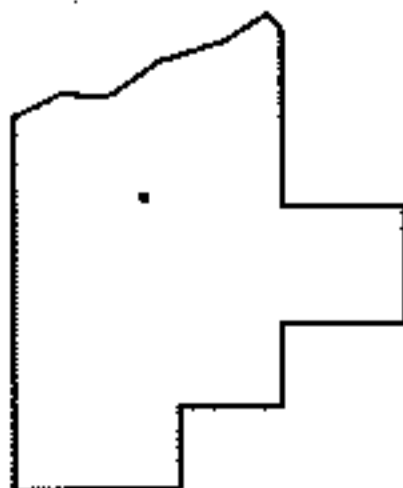
~~-001~~
~~20.00 A.~~
~~-006~~
19.69 A.

PART OF AN 123 AC PARCEL IN DIFFERENT TWP.

365.80
RD



BAIRD



SPLITS/DEEDS PROCESSED

LORAIN COUNTY TAX MAP DEPARTMENT
226 MIDDLE AVE. ELYRIA, OHIO

SURVEYED BY: RICHARD CARLSON

CLOSURE: 0.00 : 10.000

MAP PAGE(S): 17-A

APPROVED BY: JAH DATE: 10-9-09

SCALE: 1" = 100' PRIOR INSTRUMENT: 20070198515