


PARENT PARCEL: 10-00-008-112-001

13-02718-D

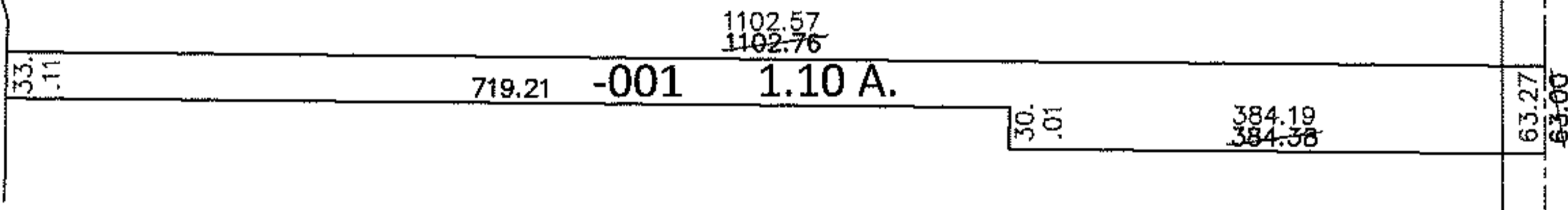
CHILD PARCEL: _____

STARTING POINT: INTERSECTION OF C/L OF CARLISLE AVE. AND C/L S.R.301



MAP CORRECTION ONLY

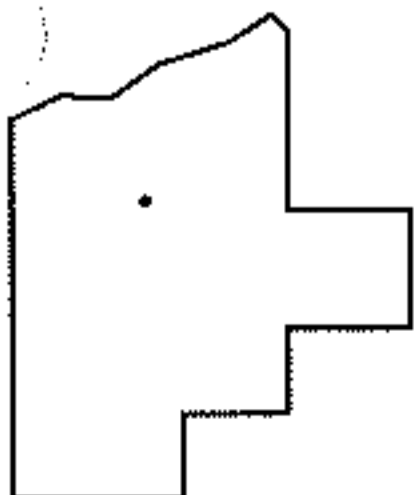
C/L OF BLACK RIVER



CARLISLE AVE.

890.70

LAGRANGE RD. (S.R. 301)



SPLITS/DEEDS PROCESSED

LORAIN COUNTY TAX MAP DEPARTMENT
226 MIDDLE AVE. ELYRIA, OHIO

SURVEYED BY: WILFREDO BARBOSA

CLOSURE: .01:10,000

MAP PAGE(S): 10-00-008-F

APPROVED BY: RRM DATE: 5-2-13

SCALE: 1"= 200 PRIOR INST.: 20010729303