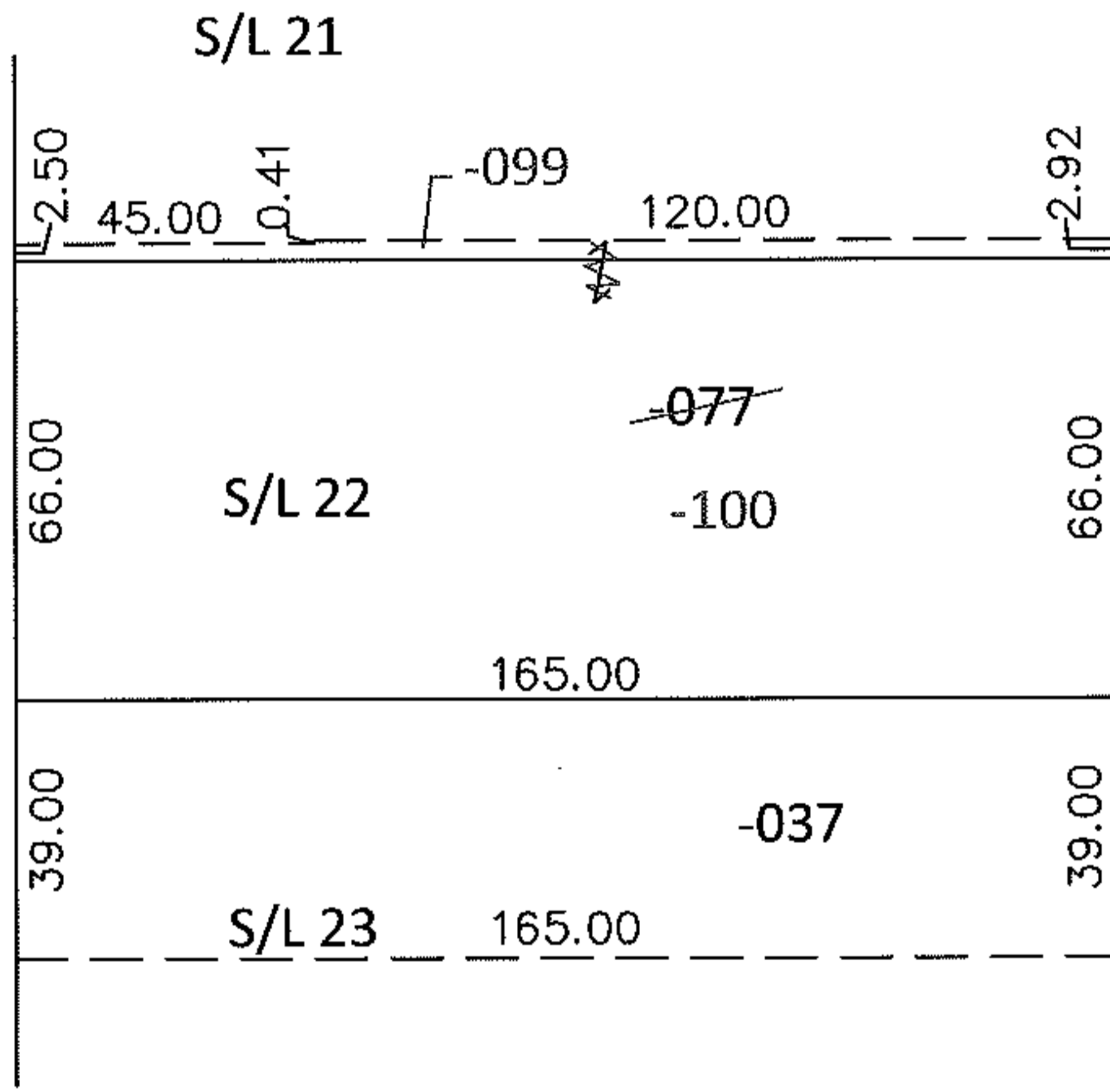



PARENT PARCEL: 18-00-027-114-037, -077

CHILD PARCEL: 18-00-027-114-037, -099, -100

**13-02715-U**

STARTING POINT: S/L 21 THRU 23 IN ORIGINAL VILLAGE PLAT OF WELLINGTON (VOL.1 PG.6)

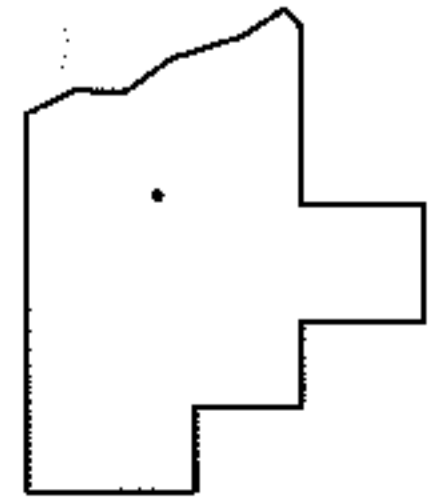


UNCOMBINATION

~~18-00-027-114-077~~  
~~68.83 X 165~~

18-00-027-114-099    18-00-027-114-100  
2.92 X 165            66 X 165

PER PRIOR DEEDS  
TO CORRECT 2 LEGALS, 1 PARCEL NO.



SPLITS/DEEDS PROCESSED

LORAIN COUNTY TAX MAP DEPARTMENT  
226 MIDDLE AVE. ELYRIA, OHIO

SURVEYED BY: N/A  
CLOSURE: N/A  
MAP PAGE(S): 18-00-027-D  
APPROVED BY: RRM    DATE: 4-26-13  
SCALE: 1"= 50'    PRIOR INST.: 20040028661