


PARENT PARCEL: 04-00-030-141-014

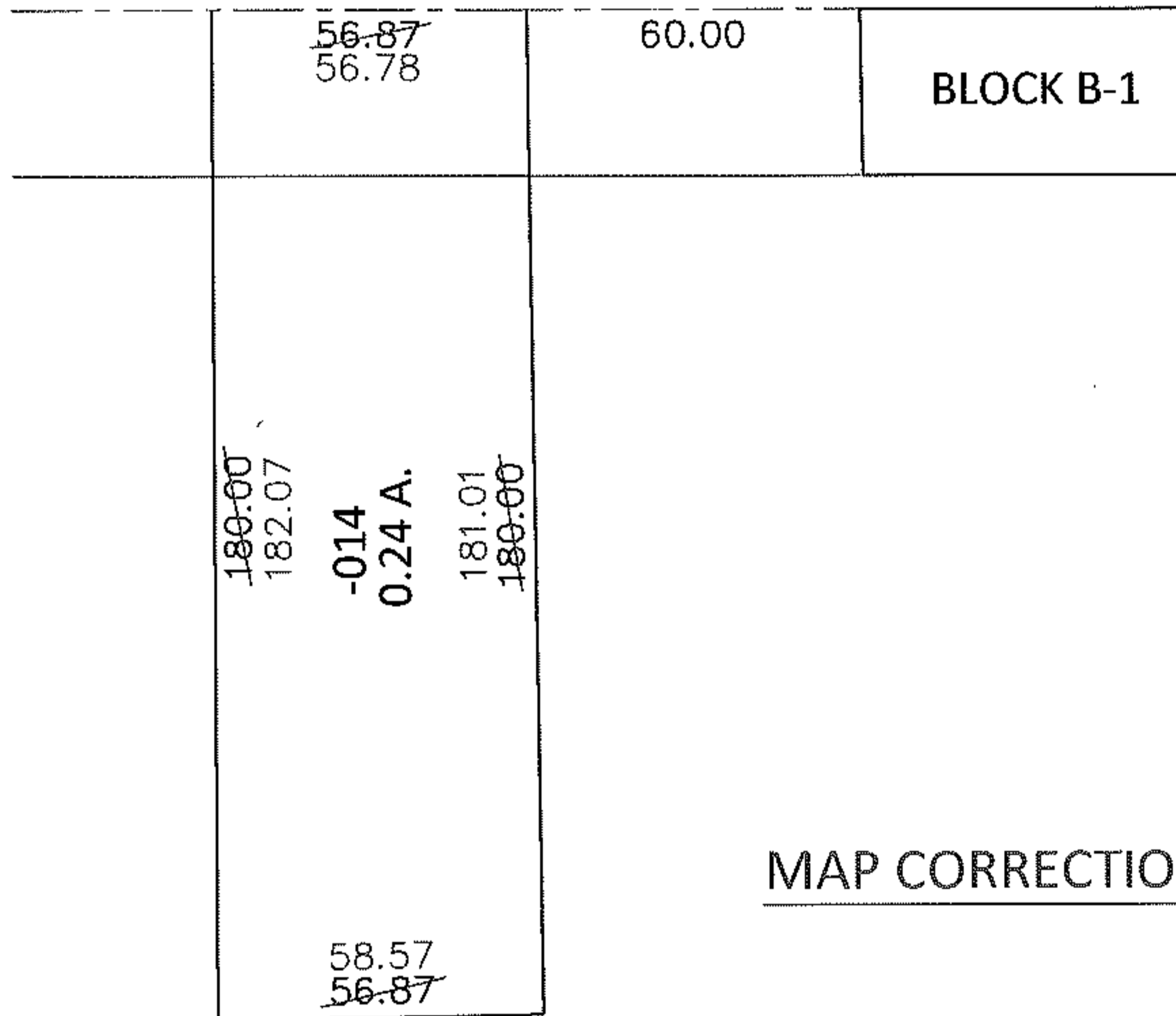
CHILD PARCEL: _____

13-02709-D

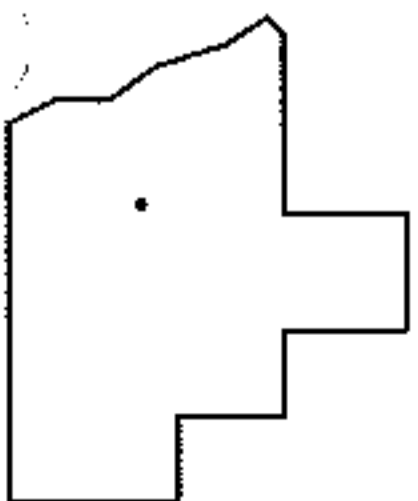
STARTING POINT: NORTHWEST CORNER OF BLOCK B-1 IN WESTWINDS SUB. NO.10(VOL.42 PG.68)



GROVE ST.



MAP CORRECTION ONLY



SPLITS/DEEDS PROCESSED

LORAIN COUNTY TAX MAP DEPARTMENT
226 MIDDLE AVE. ELYRIA, OHIO

SURVEYED BY: AMY M. KELLY

CLOSURE: .01:10,000

MAP PAGE(S): 4-00-030-E

APPROVED BY: RRM DATE: 4-17-13

SCALE: 1"= 50' PRIOR INST.: 20120412537