
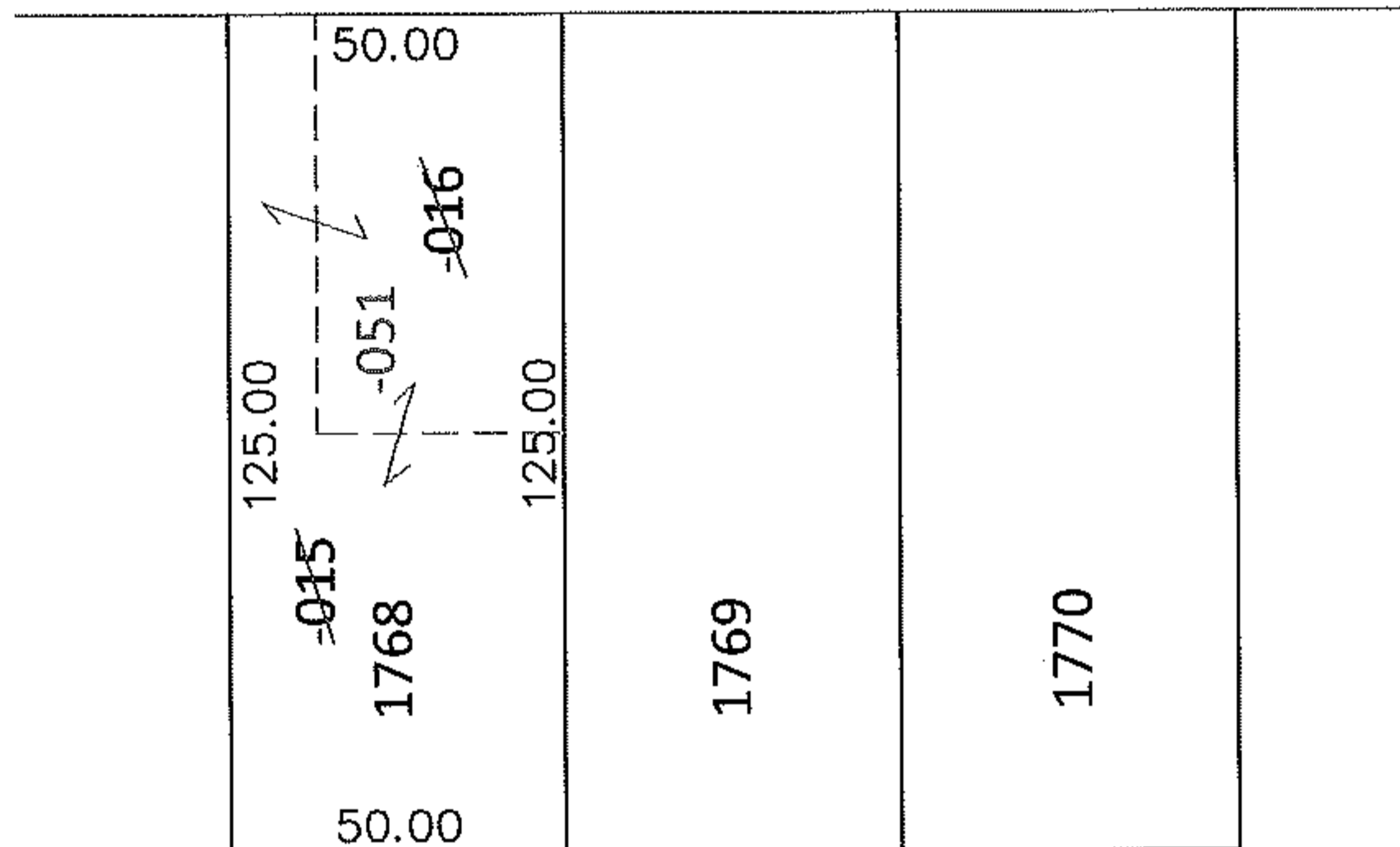


PARENT PARCEL: 03-00-097-103-015, -016
 CHILD PARCEL: 03-00-097-103-051
 STARTING POINT: S/L 1768 IN SHEFFIELD LAND AND IMPROVEMENT CO.'S SUB. NO.3 (VOL. 6 PG. 4)

12-02604-C

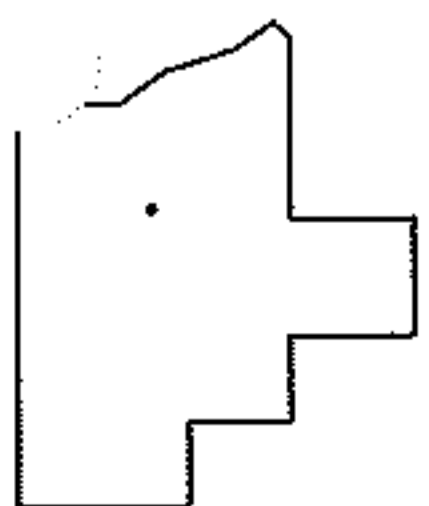


28TH ST.



COMBINATION

~~03-00-097-103-015~~ ~~03-00-097-103-016~~
~~13 X 125 IRR~~ ~~37 X 62.50~~
 03-00-097-103-051
 50 X 125
 PER PRIOR DEEDS



SPLITS/DEEDS PROCESSED

LORAIN COUNTY TAX MAP DEPARTMENT
 226 MIDDLE AVE. ELYRIA, OHIO

SURVEYED BY: N/A
 CLOSURE: N/A
 MAP PAGE(S): 3-00-097-B
 APPROVED BY: RRM DATE: 10-29-12
 SCALE: 1" = 50' PRIOR INST.: 20110390632