PARENT PARCEL: 10-00-015-101-046

CHILD PARCEL: 10-00-014-000-177, 10-00-015-101-056

STARTING POINT: INTERSECTION OF C/L OF INDIAN HOLLOW RD. AND NORTH LINE OF SEC. 14

12-02573-A



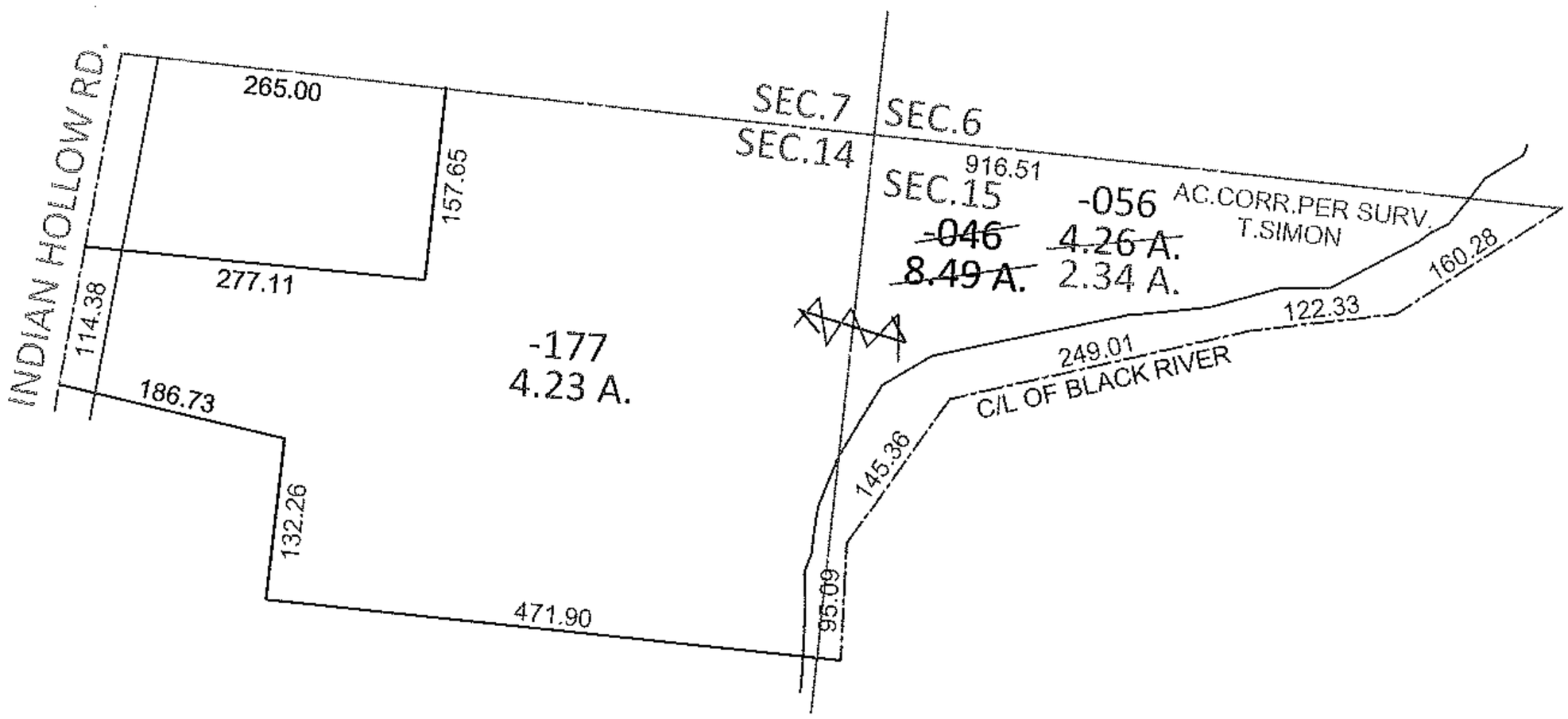

PARCEL BROKEN UP TO REFLECT AC. BREAKDOWN

~~10-00-015-101-046~~
~~8.49 A.~~

10-00-014-000-177
4.23 A.

10-00-015-101-056
~~4.26 A.~~
2.34 A.

PER SURV. T.SIMON

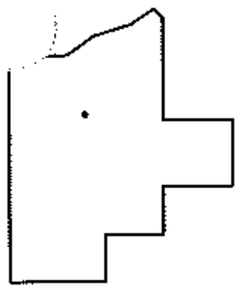

SPLITS/DEEDS PROCESSED

LORAIN COUNTY TAX MAP DEPARTMENT
226 MIDDLE AVE. ELYRIA, OHIO

SURVEYED BY: THOMAS A. SIMON
CLOSURE: .01:10,000
MAP PAGE(S): 10-00-014-D, 10-00-015-A
APPROVED BY: RRM DATE: 9-4-12
SCALE: 1"= 200 PRIOR INST.: 20030965621