RASTER

PARENT PARCEL: 11-00-066-000-054
CHILD PARCEL: 11-00-066-000-063 THRU -066
STARTING POINT: CENTERLINE OF GILES RD & O.L. 66

08-02516

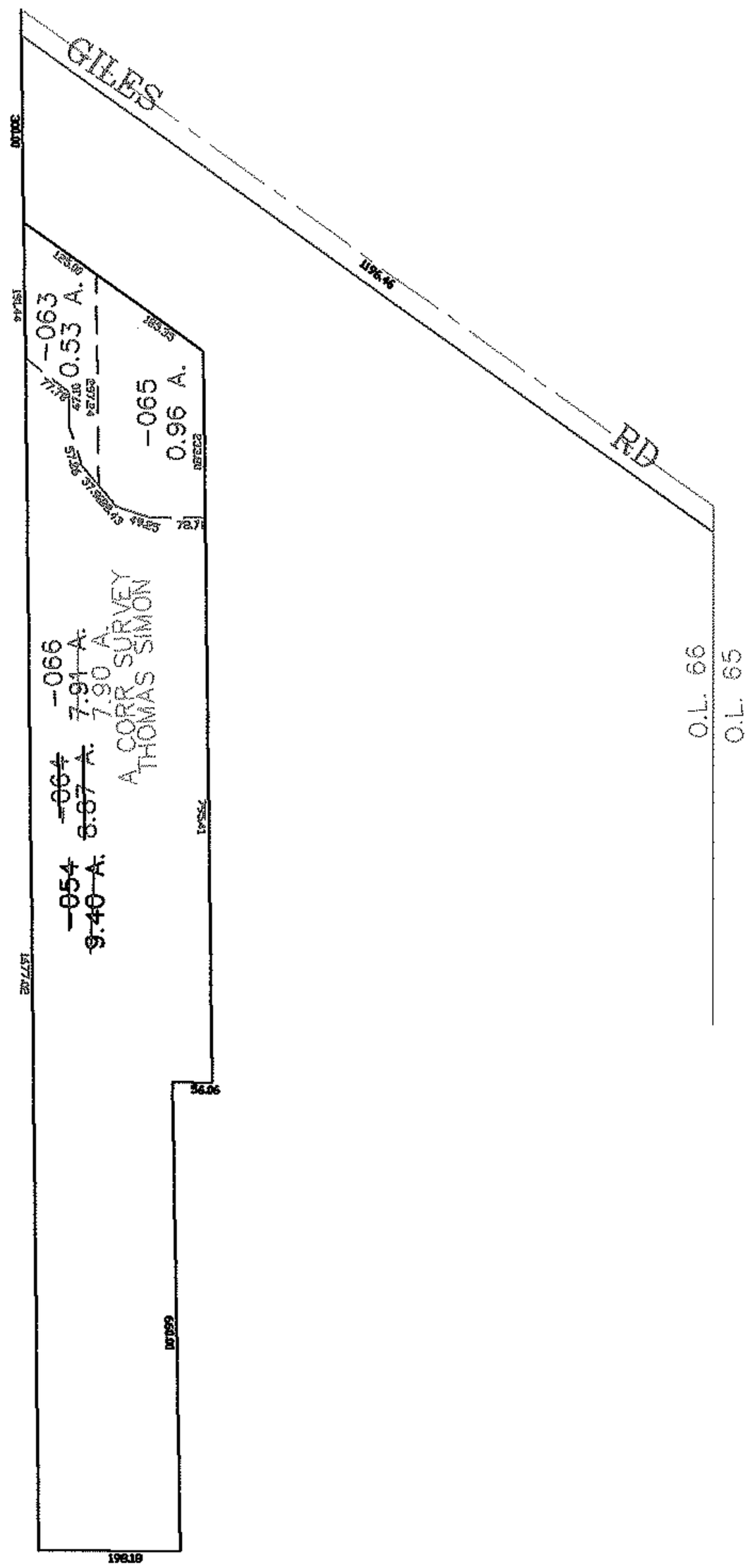



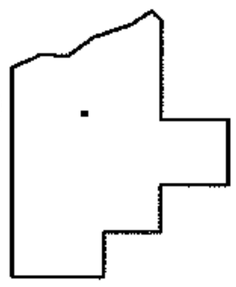

SPLITS/DEEDS PROCESSED

LORAIN COUNTY TAX MAP DEPARTMENT
226 MIDDLE AVE. ELYRIA, OHIO

SURVEYED BY: THOMAS SIMON
CLOSURE: 0.00 : 10,000
MAP PAGE(S): 11-B
APPROVED BY: JAH DATE: 1-17-08
SCALE: 1"= 100 PRIOR INSTRUMENT: 20050078772