

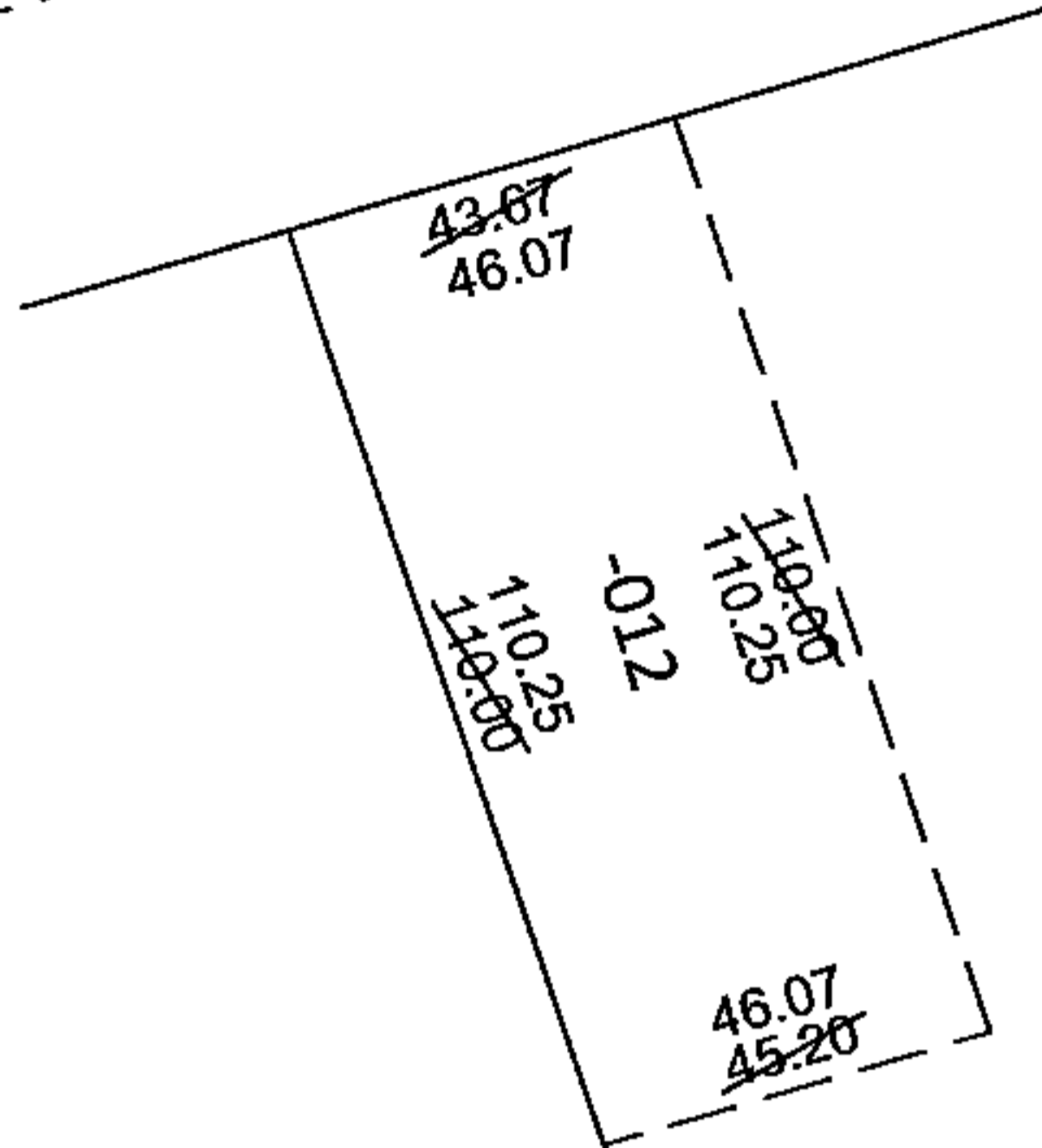

PARENT PARCEL: 02-01-006-103-012

CHILD PARCEL: _____

STARTING POINT: SOUTHWEST CORNER OF LOT 76 IN ORIGINAL PLAT OF CHARLESTON (VOL.J PG.446)

12-02516-D

1ST ST.



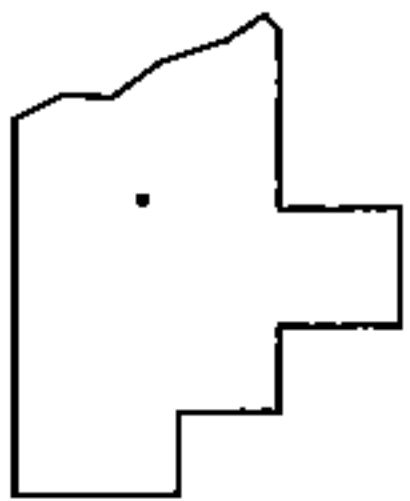
FRONTAGE AND DEPTH CORRECTION

02-01-006-103-012
46.07 X 110.25
~~43.80 X 110~~
PER SURV. D.HAYWOOD

S/L 76

219.75

2ND ST.



SPLITS/DEEDS PROCESSED

LORAIN COUNTY TAX MAP DEPARTMENT
226 MIDDLE AVE. ELYRIA, OHIO

SURVEYED BY: DALE R. HAYWOOD

CLOSURE: .00:10,000

MAP PAGE(S): 2-01-006-A

APPROVED BY: RRM DATE: 5-29-12

SCALE: 1"= 50' PRIOR INST.: 20040986780