PARENT PARCEL: 02-01-002-107-010

CHILD PARCEL:

STARTING POINT: NORTHEAST CORNER OF LAND CONVEYED TO OTTO W. & JANE A. SCHANEFELT(DV 328/386)

12-02513-C




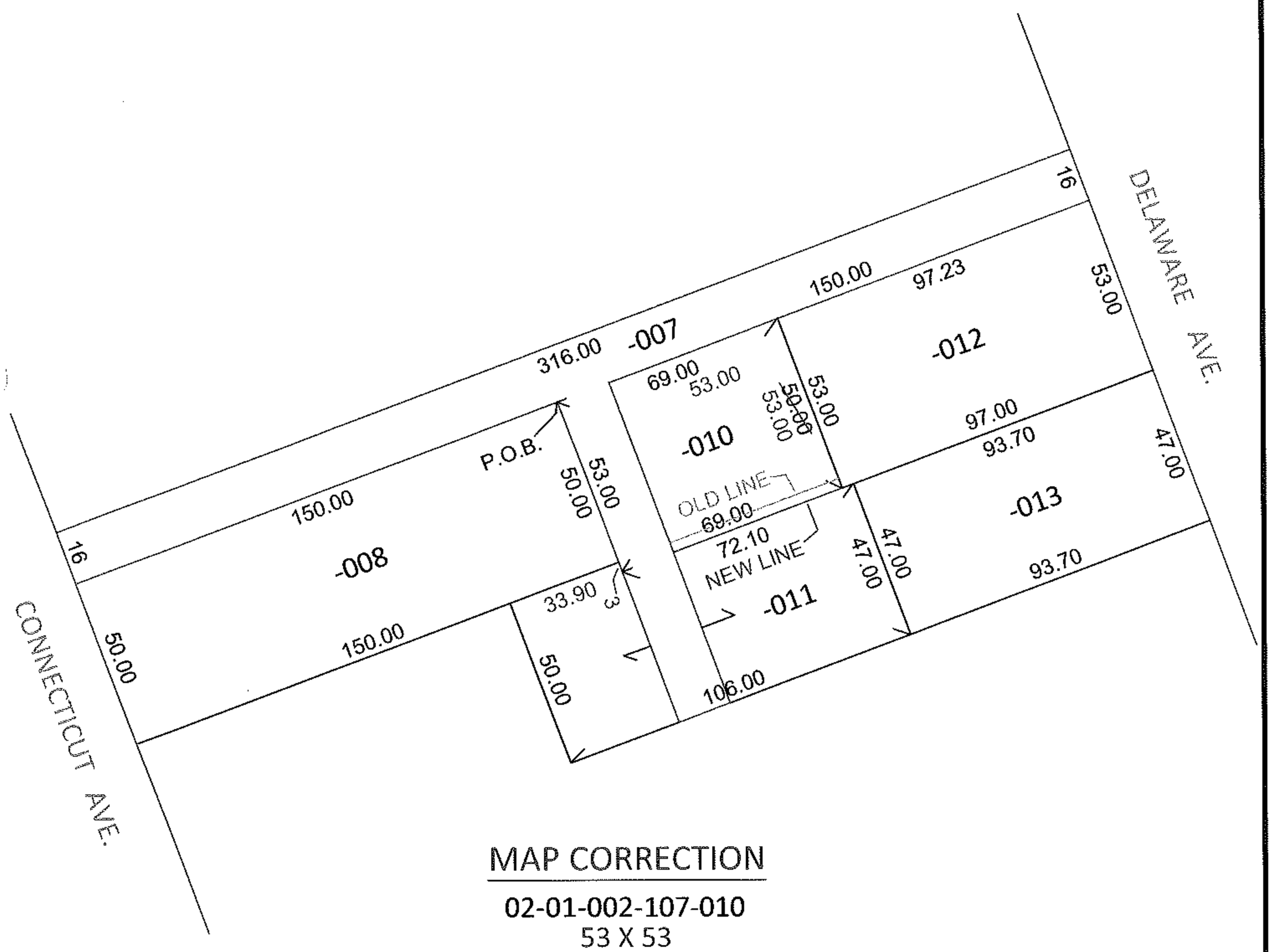


MAP CORRECTION

02-01-002-107-010

53 X 53

~~50 X 69~~

PER PRIOR DEEDS

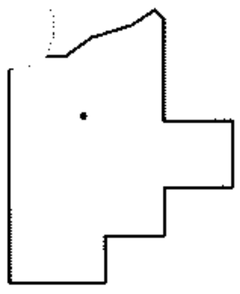

SPLITS/DEEDS PROCESSED

LORAIN COUNTY TAX MAP DEPARTMENT

226 MIDDLE AVE. ELYRIA, OHIO

SURVEYED BY: N/A

CLOSURE: N/A

MAP PAGE(S): 2-01-003-A

APPROVED BY: RRM DATE: 5-21-12

SCALE: 1"= 50' PRIOR INST.: 20050097274