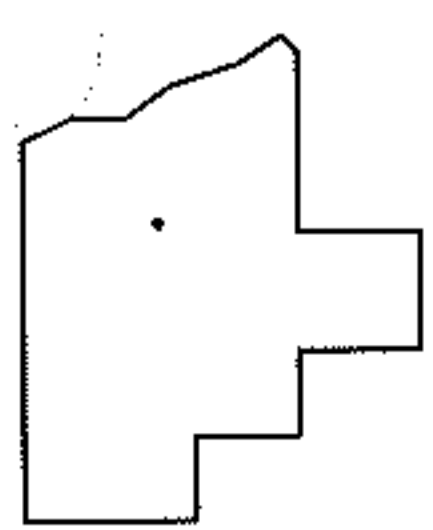
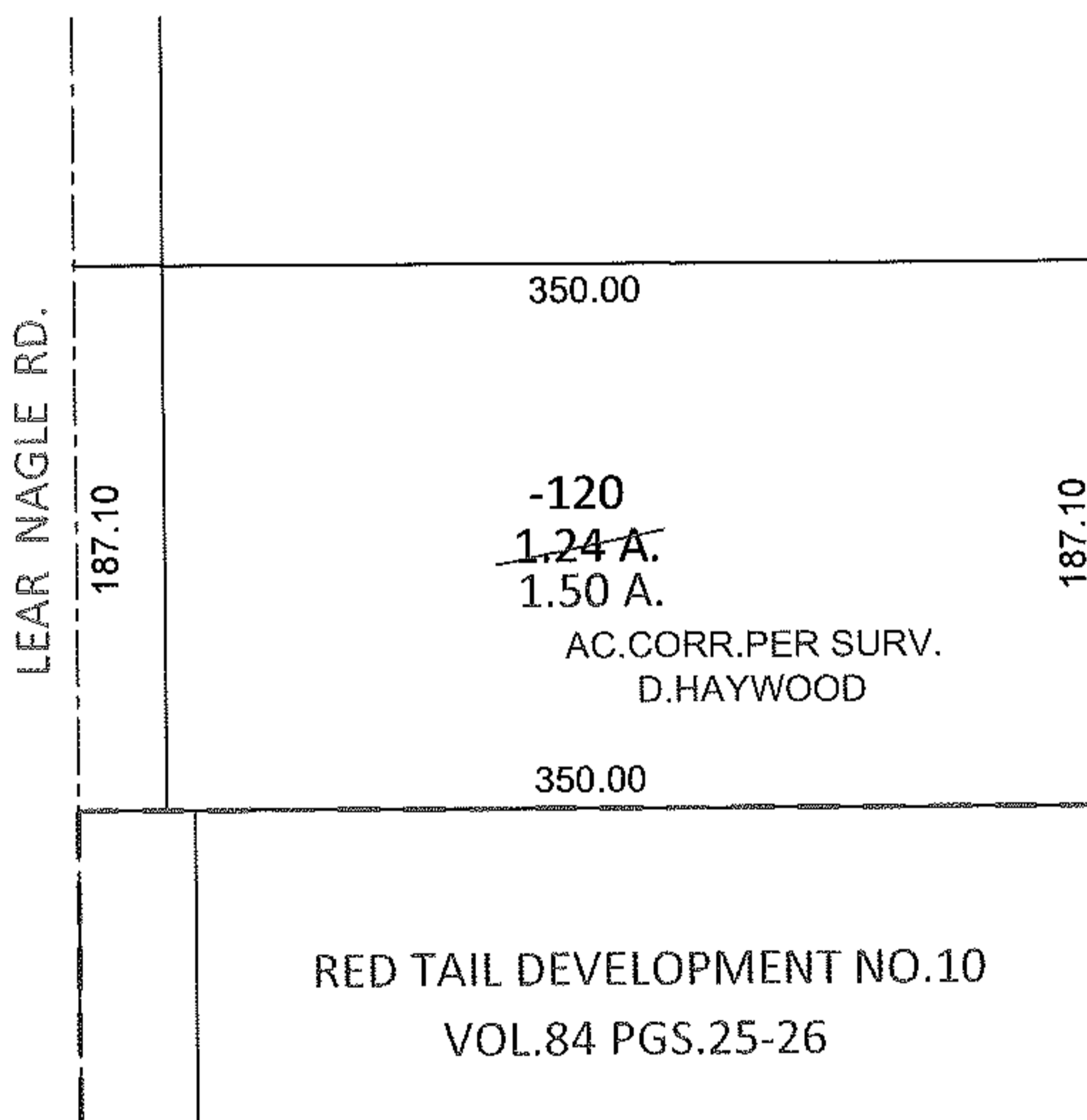



PARENT PARCEL: 04-00-025-000-120

CHILD PARCEL:

12-02493-D

STARTING POINT: C/L OF LEAR-NAGLE RD. AT THE NORTHWEST CORNER OF RED TAIL DEVELOPMENT NO. 10  
(VOL.84 PGS.25-26)



SPLITS/DEEDS PROCESSED

LORAIN COUNTY TAX MAP DEPARTMENT  
226 MIDDLE AVE. ELYRIA, OHIO

SURVEYED BY: DALE R. HAYWOOD

CLOSURE: .00:10,000

MAP PAGE(S): 4-00-025-A

APPROVED BY: RRM DATE: 4-23-12

SCALE: 1"= 100 PRIOR INST.: DV 1410/517