RASTER

PARENT PARCEL: 04-00-016-101-067, -068, -053, -057, 059 04-00-009-000-032, -031

CHILD PARCEL: 04-00-016-101-195, 04-00-009-000-150

STARTING POINT: CENTERLINE OF CHESTER RD & CENTER RD

07-02481



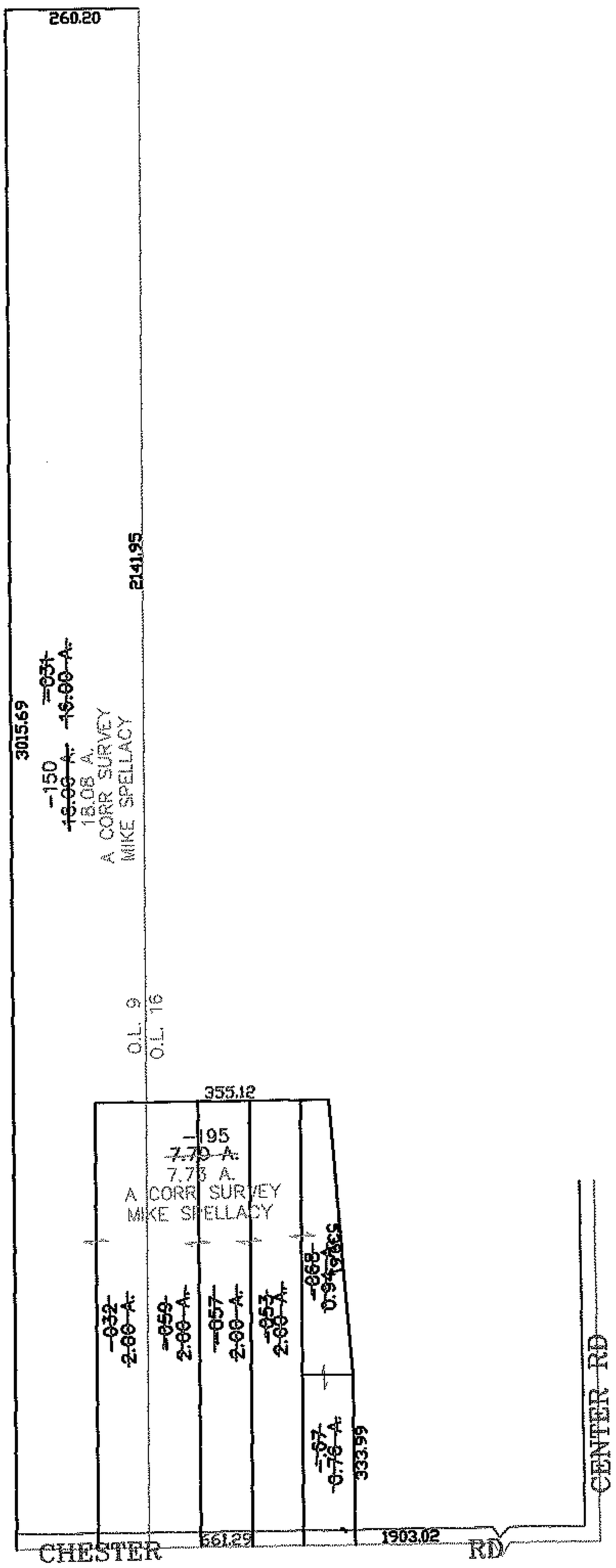

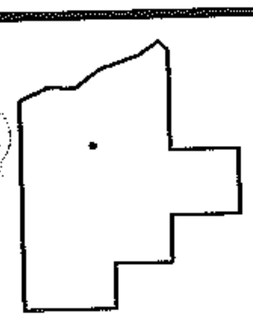

SPLITS/DEEDS PROCESSED

LORAIN COUNTY TAX MAP DEPARTMENT
226 MIDDLE AVE. ELYRIA, OHIO

SURVEYED BY: MICHAEL SPELLACY

CLOSURE: 0.00 : 10,000

MAP PAGE(S): 04-00-016-E, 04-00-009-D

APPROVED BY: JAH DATE: 10-31-07

SCALE: 1"= 400 PRIOR INSTRUMENT: 20060163729